

Visit Yosemite | Madera County

2025-2026 Visitors Guide



Your Gateway To The Ultimate Playground!


RIDE THE LOGGER



Daily Excursions April through October

Narrated Steam Train Ride • Gold Panning • Kids Depot
Thornberry Museum • Toy Store • Gift Shop • Jenny Railcar
Sandwich Shop • Picnic Area

Scenic Train Rides Through the Sierra National Forest
From regular daily Excursions to special catered events!



56001 Yosemite Hwy 41, Fish Camp | 559.683.7273

YMSPRR.com



Respect It Protect It Enjoy It



For a fun and informative Fire Safety Video Series, please visit [BeFirewise.org](https://www.BeFirewise.org)



RHONDA SALISBURY •
CEO/FILM COMMISSIONER
VISIT YOSEMITE | MADERA COUNTY

Hello Visitors!

Welcome to the Southern Yosemite region and Madera County! We're thrilled to have you here and invite you to PLAY in our backyard and explore the incredible beauty, rich heritage, and warm hospitality that define our area. Whether you're here to hike the scenic trails, indulge in our farm-to-table cuisine, or immerse yourself in the vibrant local art scene, we hope you'll find unforgettable moments.





Visit Yosemite | Madera County

THE OFFICIAL SOUTHERN YOSEMITE VISITORS BUREAU



40343 Highway 41, Oakhurst, CA 93644
(559) 683-4636 • info@yosemitethisyear.com

- YouTube.com/VisitYosemiteMaderaCounty
- Facebook.com/YosemiteMadera
- Instagram.com/YosemiteMadera
- Pinterest.com/YosemiteMadera
- TikTok.com - @visityosemite

- 24-Hour Information & Reservation Board
- Guide Books & Maps • Gift Shop
- Free Coffee • Clean Restrooms

Visit us Online!
YosemiteThisYear.com

Visitor Center Hours
Daily 8:30 am to 4:30 pm

NOTE REGARDING

GPS GLOBAL POSITIONING SYSTEM

Electronics are wonderful—but are not always reliable in rural and mountain areas. For your safety, don't depend on GPS/Nav Satellite devices to get you to your destination.

Average Temperatures Yosemite N.P.

	LOW	HIGH
Jan	29°	48°
Feb	31°	52°
March	34°	58°
April	38°	64°
May	45°	80°
June	51°	85°
July	57°	99°
Aug	56°	99°
Sept	51°	82°
Oct	42°	71°
Nov	33°	56°
Dec	28°	47°

Weather Reports & Highway Conditions

- Yosemite National Park**
 - nps.gov/yose
 - (209) 372-0200
 - Highway 41 into Yosemite National Park is open all year
- National Weather Service** • noaa.org
- Caltrans**
 - roads.dot.ca.gov
 - (800) 427-7623
 - Highway 41

Mileage & Drive Times to Oakhurst

FROM	MILEAGE	DRIVE TIME
Bakersfield	155 miles	2.5 hours
Fresno	48 miles	50 minutes
Las Vegas	438 miles	7 hours
Los Angeles	275 miles	4.5 hours
Kings Canyon N.P.	97 miles	2 hours
Sacramento	170 miles	3.5 hours
San Diego	380 miles	6 hours
San Francisco	213 miles	4 hours
Sequoia N.P.	123 miles	2.3 hours
Yosemite Valley	41 miles	1.5 hours

TABLE OF CONTENTS

ARTICLES

- Respect It, Protect It, Enjoy It 1
- Yosemite in a Day or More 4-5
- Yosemite Through the Seasons 8-9
- Southern Yosemite Hiking Trails 10
- Sierra Foothills Hiking Trails 11
- Bass Lake 12-21
- Sierra Vista Scenic Byway 24-25
- Tours, Transportation & Guided Adventures 26-28
- Unique Adventures 34-35
- Pet Friendly 38
- Wineries of Madera County and Toast of Oakhurst 40-41
- Sporting Events 42-43
- Fossils to Falls Road Trip & Yosemite Adventure Contest 46-47
- Art and the Arts 48-49
- Magic of Winter 51
- Native American Culture 52
- Finding Ways to Wellness 53
- Majestic Mountain Loop 55-56
- Work Where You Play 60

STAY WITH US

- Campgrounds 21-23
- RV Parks 22
- Golf Courses 43
- Lodging 62-63
- Vacation Rentals 64

INFORMATION

- General Information 2
- Calendar of Events 36-37
- Photo Credits & Cover Photo 57
- Dining 59

MAPS

- California 2
- Fossils to Falls Road Trip Artist Map 3
- Yosemite Valley Shuttle 6-7
- Bass Lake 12
- Sierra Vista Scenic Byway 25
- Madera County & Southern Yosemite 32-33
- Museums & Historical Sites 44
- Thrifting & Gifting 45

U.S. Forest Service

- Sierra National Forest Bass Lake Ranger District**
 - fs.usda.gov/sierra/
- Oakhurst Office**
 - (559) 658-7588
 - Seasonal
- North Fork Office**
 - (559) 877-2218
 - All Year

The Fossils To Falls Road Trip



MORE INFORMATION



Visit Yosemite | Madera County

YosemiteThisYear.com

Yosemite

in a day or more

YOSEMITE IN SPRING • DANIEL CHUI • VYMC

DAY 1 (Yosemite Valley)

STOP 1 **Glacier Point (Open Seasonally)**
A great place to start your visit to the park is Glacier Point. From its vantage point high above Yosemite Valley (3000 feet!) you get a bird's-eye view of the valley below, some of the park's majestic waterfalls, and the massive granite peaks of Yosemite's high country.

STOP 2 **Tunnel View**
As many will attest, this stunning view made famous by Ansel Adams decades ago, is a "must see" stop on your visit. At this popular viewing area many of Yosemite's distinctive landmarks can be seen: El Capitan, Clouds Rest, Half Dome, Sentinel Dome, Bridalveil Fall (and many more). After taking in this view, continue your journey down towards Yosemite Valley.

STOP 3 **Bridalveil Fall and Swinging Bridge**
Known as Pohono ("Spirit of the Puffing Wind") by the native Ahwahneechee people, Bridalveil Fall is the first grand waterfall that visitors will see when they visit Yosemite Valley. While Bridalveil typically flows year-round, in the spring and early summer the flow peaks and the mist near its base is truly an experience! The park completed a major rehabilitation in 2023 which included new facilities, improved trails, and many new viewing areas for visitors to experience the beauty of Bridalveil.

STOP 4 **Yosemite Chapel**
There are many historic buildings in the park, but the Yosemite Chapel is the oldest building still in use in Yosemite Valley. Dating back to 1879, the chapel offers both a history lesson and a spectacular view of Yosemite Falls. It's also a fantastic location to capture photos, especially during the Fall season.

STOP 5 **Yosemite Village, Valley Loop Trail & Yosemite Falls**
Follow the signs for the Visitor Parking area. There is much to see in the Yosemite Village including the new Yosemite Valley Welcome Center, the Yosemite Exploration Center, the Yosemite Museum, Ansel Adams Gallery, and the Indian Village, just to name a few. Looking for a bite to eat? Step into Degnan's Deli for a tasty sandwich. We suggest taking it to-go and enjoying a short walk to Lower Yosemite Fall. There, you can enjoy your meal while gazing at the magnificent 2,425 foot waterfall. From the lower fall, head out on the Valley Loop Trail and stroll your way through the valley enjoying views of Half Dome, El Capitan, and the Merced River from many different angles. Along the way enjoy scenes of lush meadows, wildflowers, and a possible wildlife sighting.

STOP 6 **Valley View**
Stopping at this picturesque location at the end of your day of exploring the valley provides a nice balance to your start at Tunnel View. Here, the Merced River flows on by and the late-day light paints the walls of the western end of the valley. The warm light highlights the towering granite walls and brings out unique color and details. You get a true appreciation for why this much photographed spot is also known as the "Gates of the Valley."

Sign Up For
**Yosemite
Traffic &
Planning
Alerts**
Text
YNPTRAFFIC
to **333111**

PARK RESERVATIONS

Yosemite has tested a variety of reservation programs over the last few years in an attempt to address overcrowding. The plans for a system are still in development. You can find out the latest information about any reservation system, as well as park projects and conditions, in our "What to Expect When Visiting Yosemite Now" article.



DAY 2 (Highway 41)

STOP 1 Mariposa Grove

Stand among some of the world's oldest and largest trees in the Mariposa Grove. This is the largest of the three groves in Yosemite and home to several hundred mature Giant Sequoias with miles of great trails to explore.

STOP 2 Wawona

Located about 10 minutes inside the south gate to Yosemite, step back in time in historic Wawona. Explore picturesque sites such as the Yosemite History Center, the Wawona Hotel (closed for major renovations), the Chinese Laundry Building, and the Wawona Covered Bridge.

STOP 3 Chilnualna Falls

Take a less-traveled hike to enjoy some of the lower cascades of Chilnualna Falls or plan for a full day of hiking and complete the entire trail to the top of the falls. (8.4 miles /13.5 kilometers).



MARIPOSA GROVE • VYMC



TUOLUMNE MEADOWS
SUNSET • STEVE
MONTALTO

DAY 3 (Highway 120 East)

A WORD TO THE WISE -

always check park status and updates BEFORE you visit Yosemite!



STOP 1 Tuolumne Grove

Park at the grove trailhead and take a short 1¼ mile hike along Old Big Oak Flat Road through a shaded forest. Here you can find around two dozen mature Giant Sequoias. Plan for 1½ to 2 hours of hiking.

STOP 2 Olmsted Point

Enjoy amazing views that showcase how glaciers shaped this part of Yosemite as you look down Tenaya Canyon toward Yosemite Valley. Clouds Rest and a unique view of Half Dome are key features toward the south with Tenaya Lake visible to the northeast.

STOP 3 Tenaya Lake

Situated at an elevation of 8,150 feet, the views around this alpine lake are spectacular and it's a popular location to enjoy a picnic, do some kayaking, take a swim or hike the 2½ mile loop trail around it. You can also choose just to lay back, soak up the sunshine, and enjoy the fresh air.

STOP 4 Tuolumne Meadows

6½ miles east from Tenaya Lake is one of the largest high-elevation meadows in the Sierra. Stop by the Visitor Center, take a short hike to the Parsons Memorial Lodge or simply enjoy the changing light on the meadow, the Tuolumne River, and the many unique geologic features of the area like Lembert Dome, Unicorn Peak, and Cathedral Peak.

Other Favorite Stops to Consider

• Hetch Hetchy

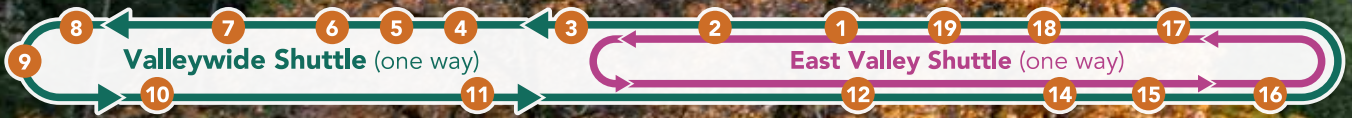
Hetch Hetchy is a bit off the beaten path, but it is truly worth the journey to experience what John Muir considered "... a grand landscape garden, one of nature's rarest and most precious mountain temples." The now water-filled valley boasts truly beautiful scenery and one of the park's longest hiking seasons.

• The Cascades Picnic Area

During the spring, torrents of water from melting snow thunder over granite walls to form Cascade Falls. The picnic area right off of El Portal Road is a great place to enjoy a meal all while enjoying the sights and sounds of rushing water from both The Cascades and the Merced River.

Yosemite Valley

& Valley Shuttle Map



- 1 Yosemite Village Parking
- 2 Village Store & Welcome Center
- 3 The Ahwahnee
- 4 Degnan's Kitchen
- 5 Yosemite Exploration Center & Museum **YARTS**
- 6 Lower Yosemite Fall
- 7 Yosemite Valley Lodge & Yosemite Falls Parking **YARTS**


*Stops serviced by the Valleywide Shuttle only

- 8 El Capitan Picnic Area
- 9 El Capitan Meadow
- 10 Cathedral Beach
- 11 Four Mile Trailhead
- 12 Housekeeping Camp & Yosemite Conservation Heritage Center
- 14 Curry Village (eastbound) **YARTS**
- 15 Upper Pines Campground
- 16 Happy Isles

- 17 Mirror Lake
- 18 Lower Pines Campground
- 19 Curry Village (westbound)



East Yosemite Valley





YOSEMITE'S SHUTTLES are free and run between 7 am and 10 pm.

Valleywide Shuttle (green route) runs seasonally and serves all stops in Yosemite Valley arriving every 12 to 22 minutes.

East Valley Shuttle (purple route) runs year-round arriving every 8 to 12 minutes.



Get Sandy the Squirrel's Trading Card at the Ansel Adams Gallery

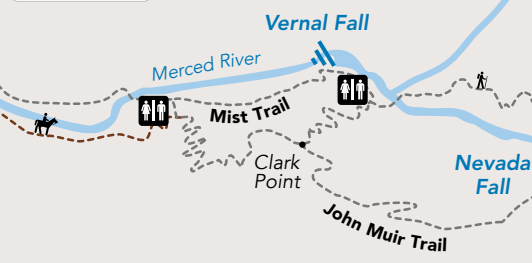


Yosemite Public Transportation Info

- Parking
- Bicycle Rentals
- Bathroom
- Electric Car Charging Station
- Information
- Wilderness Permits
- Exhibits
- Theater
- Picnic Area
- Trailhead
- Bicycle Rentals Seasonal
- Campground
- Lodging
- Food Service
- Groceries
- Book & Souvenir Shop
- Post Office
- Picnic Area Accessible Spots Available

Half Dome ▲
8836 ft
2693 m

Glacier Point
no shuttle service
closed in winter
7214 ft
2199 m



Yosemite Through The Seasons

Experience something unique & amazing in every season!



VALLEY VIEW (aka GATES OF THE VALLEY) • JANET MARTINEZ

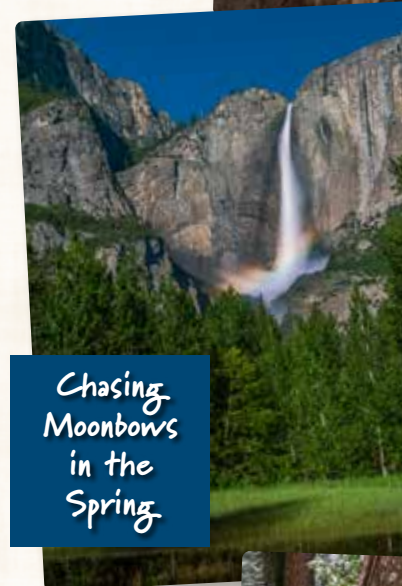


SPRING - experience the landscape's colorful reawakening. It's a time of vibrant renewal with roaring waterfalls, swift flowing water, and new brilliant-green foliage almost everywhere!

Scan for Spring Itinerary



HORSETAIL FALL • BRITAIN ANDREW



Chasing Moonbows in the Spring



FALL - is the time to experience the wonderful contrast of a quieter and less crowded visit against a backdrop of amazing color as Mother Nature prepares for her winter slumber.




BRIDALVEIL FALL • DARVIN ATKESON • YVMC



HALF DOME, MERCED RIVER • BRITAIN ANDREW

Scan for Fall Itinerary



Snowshoeing in the Mariposa Grove

Scan for Summer Itinerary



Summer

LAMBERT DOME, TUOLUMNE MEADOWS • DANIEL CHUI • YYMC



SUMMER - with long days and warmer temperatures, it's the perfect season to explore the higher and more distant regions of the park. Summer opens up opportunities for hiking alpine trails, swimming in crystal-clear waters, and embarking on adventures in areas that shine brightest this time of year.



HALF DOME FROM OLMSTED POINT • STEVE MONTALTO



WINTER - one of the most magical times of the year; tranquil, serene, and often stunningly beautiful. A true winter wonderland full of thrilling things to see and do!



Winter

STONEMAN BRIDGE • DARVIN ATKESON • YYMC

Scan for Winter Itinerary



EL CAPITAN • STEVE MONTALTO • YYMC



The Magic of the Horsetail Fall Event



YOSEMITE FALLS, COOKS MEADOW • STEVE MONTALTO • YYMC



CALIFORNIA TUNNLE TREE, MARIPOSA GROVE
STEVE MONTALTO • YYMC



MARIPOSA GROVE HIKE • STEVE MONTALTO • VYMC

Southern Yosemite Hiking Trails

While the trails in Yosemite Valley are some of the most popular in the park, we encourage you to explore other areas of Yosemite that are less familiar but just as impressive. Travelers are expanding their interests and discovering the beauty of southern Yosemite and Wawona. Find new paths and become a more sustainable traveler along the way.

The Swinging Bridge (Wawona)

RATING: EASY

More of a walk than a serious hike, this 1 mile out-and-back trail provides access to the namesake bridge that crosses the South Fork of the Merced River. Unlike the Swinging Bridge in Yosemite Valley, this bridge actually swings (the Yosemite Valley Swinging Bridge originally did swing until it was replaced due to flood damage in 1965). Water levels rush in springtime, but drop down significantly months later making for the perfect swimming hole in late summer. At the Wawona store, turn right on Forest Drive, then stay left when the road forks. Pit toilets are available near the dirt parking area.

Chilnualna Falls Trail

RATING: MODERATE TO CHALLENGING

This 8 mile round trip trail begins at the end of Chilnualna Falls Road. There are restrooms and bear boxes at the trailhead. On route to the top of the waterfall, you will climb over 2,000 ft of elevation. Access this trail in the late spring or early summer for the most impressive displays of water. Chilnualna Falls is ephemeral, meaning it does not flow all year round. By July, the conditions in the region are mostly dry. However, the jaw-dropping view from the top is still impressive.

Alder Creek Falls

RATING: MODERATE

From the Wawona Campground, drive 4.2 miles to the parking area near the sign for Mosquito Creek, located at a distinctive hairpin turn in the road. The trail begins on the east side of the road, across from the bear boxes. Use caution if crossing the road. Climb uphill and east. It is an 8 mile, out-and-back journey to reach an impressive view of this hidden waterfall. The trail features many wildflowers, including colorful Harlequin Lupin in late spring.

Wawona Meadow Loop Trail

RATING: EASY

This 3.5 mile loop trail traverses one of the largest meadows in Yosemite National Park. Although a nine-hole golf course occupies the northern part of the meadow, the stunning natural beauty shines bright. Green grass and wildflowers fill the senses in the spring and hikers delight in fall colors in late October and November. The trail is horse-friendly, dog-friendly and bike-friendly, too!

Mariposa Grove of Giant Sequoias

RATING: VARIOUS

There are numerous day hikes found in the Mariposa Grove region of Yosemite National Park and they cover the full range of short and easy to long and strenuous. Explore the Grizzly Giant Loop, Big Trees Loop, Guardians Loop, or even an excursion to the grove's highest spot, Wawona Point. Ask for a map of trails to explore in Wawona and the Mariposa Grove at the Oakhurst Visitor Center. Note that the free shuttle from the parking area to the Grove Access Area does not operate during winter months. Depending on conditions, exploring the grove by hiking, cross-country skiing, or snowshoeing is an option. Know before you go and make sure to check current conditions.



Much more hiking area info can be found here

With over 800 miles of trails in Yosemite and many more in the surrounding area, you have more than enough to fill a lifetime of adventure!

Sierra Foothills Hiking Trails

Find hidden gems in Madera County's gateway to Yosemite. The land captivates the imagination with stories of adventure, history, and natural beauty.

Lewis Creek National Recreation Trail to Corlieu Falls and Red Rock Falls

RATING: MODERATE

Yosemite National Park is not the only place around to find some amazing waterfalls in the area. The Lewis Creek NRT is a special place and it deserves protection and care. This 7.4 mile out-and-back trail is heavily trafficked in the summertime and during holidays. To hike the entire length of the trail, park at the trailhead located on Cedar Valley Road and hike north toward Sugar Pine, following the route of the historic Madera Sugar Pine Lumber Co. flume.

Ahwahnee Hills Regional Park

RATING: EASY

This stunning property has a lot of history. It was once home to the Ahwahnee Tavern, a stagecoach luncheon stop for President Theodore Roosevelt, Susan B. Anthony, John D. Rockefeller, and the Crown Prince of Belgium. Today, there are 7 miles of walking trails, 6 miles of horse trails, a seasonal creek, a springtime pond, and a picturesque barn on the property. The park is open Wednesday - Sunday 8am - 7:30pm. Nearby, take a self-guided tour of a California Registered Historical Landmark, the Wassama Round House State Park.

Hensley Lake – Buck Ridge Trail

RATING: EASY-MODERATE

Hikers, mountain bikers, runners, and horses are welcome on this 6.8 mile loop trail. The best time to visit is during the winter and spring, when raindrops and wildflowers grace the landscape for a few short months. Bring \$5 for parking. Picnic tables, restrooms, and campsites are available at Hensley Lake. Visit after winter storms to watch the surprising contrast of rolling grassy hills against the distant, snow-capped Sierra Nevada.



DOGS ARE ALLOWED

on any trail in the Sierra National Forest. Bring them along for the fun, but remember, to keep them protected, they must stay on a leash, and you must clean up after them.

OAKHURST RIVER PARKWAY • KIM LAWSON • YVMC

Oakhurst River Parkway

RATING: EASY

The Oakhurst River Parkway is an easy, 3 mile out-and-back trail that begins at the Oakhurst Community Park and winds along the Fresno River. It passes Fresno Flats Historic Village and Park before it makes its way to Yosemite High School. You return back the way you came.

Oakhurst Community Park

RATING: A WALK IN THE PARK

While this one's not a real hiking trail, you can walk around the dog-friendly with views of the Fresno River on all sides of this island-like space. It's also a great place to let the little ones run and play, put on performances in the center gazebo, and get their wiggles out in the playground area. There are events and family activities scheduled here throughout the year.

North Fork – Manzanita Lake

RATING: EASY

Just 0.7 miles up Road 222 from downtown North Fork, you can explore this easy 2.1 mile out-and-back hike to Manzanita Lake. The largely paved trail is great for hiking and mountain biking and fishing at the lake is a favorite activity for many. Dogs are welcome, but must be on a leash. While in the area, make a pilgrimage to the "Exact Center of California."





WATCH FOR ME
high in the trees and
fishing in the lake.



Oakhurst

41

Bass Lake
Recreation
Office

VISIT YOSEMITE
MADERA COUNTY
Visitor
Center

Way of the
Mono Trail

Willow
Creek Trail
Angel Falls

Malum Ridge Rd.
North Shore
Road

Sierra
National
Forest

★ THE PINES VILLAGE

- Bass Lake Home Owners Association
- Bass Lake Realty
- Good Ol' Daze
- Nurture Coffee + Eats
- Pines Village Bakery & Pizzeria
- The Pines Resort
 - Market - Bar - Registration
- Pines Village Vacation Rentals & Gift Shop
- Out West
- Yosemite Bass Lake Suites

- ★ 1 Bass Lake Recreation Office
- ★ 2 The Forks Resort
- ★ 3 Miller's Landing Resort
- ★ 4 Bass Lake Boat Rentals and Marina Bar & Grill
- ★ 5 Ducey's on the Lake
 - Suites - Bar & Grill - Restaurant
- ★ 6 Outdoorsy Yosemite RV Campground
- ★ 7 Casa Velasco Mexican Restaurant
- ★ 8 Stars & Stripes Realty
- ★ 9 Bass Lake Home Rentals



**Bass
Lake**
CALIFORNIA

i CAMPGROUND INFORMATION

- ▲ CAMPGROUNDS**
1. The Forks
 2. Lupine
 3. Cedar Bluff
 4. Spring Cove
 5. Wishon Point

- Ⓜ GROUP CAMPGROUNDS**
1. Recreation Point
 2. Crane Valley Group Camp

- Ⓟ PICNIC AREAS**
- | | |
|-------------------------|----------------|
| 1. The Falls | 5. Pine Slope |
| 2. Recreation Point | 6. Lakeside |
| 3. Denver Church | 7. Pine Point |
| 4. Little Denver Church | 8. Rocky Point |

BASS LAKE, CA
• YVMC



Scan to
view the
"Bass Lake
Play Like
A Local"
video

Bass Lake

Bass Lake sits in a nearly perfect location. It is just 17 miles from the southern gate of Yosemite National Park and seven miles from the park's largest gateway community, of Oakhurst. Its pristine waters and sandy shores are nestled among the tall cedars and pines at an elevation of 3,415 feet. It all comes together to create the perfect spring break, summer getaway, fall romantic adventure or winter escape.

A year-round vacation destination, Bass Lake was named one of the "West's Best Lakes" by Sunset Magazine and has been a popular tourist destination since the 1930s. The lake is renowned for excellent water activities, mountain bike trails, hiking, fishing, shopping and lakeside dining.

You can find all types of lodging here including 3 resorts, an RV Park, lots of camping areas, and a wide variety of vacation home rentals.

With summer water temps reaching 80 degrees, Bass Lake is the perfect place to splash around during the warmer months. Relax on a sandy beach with a book, have a family picnic at one of the many day-use areas, or enjoy an array of water sports from swimming, paddleboarding and kayaking to motor-boating.

Bring your toys and launch your own boat from one of two public boat launches, or rent a fully-equipped boat from



any of the three full-service marinas. Want to learn a new skill? Ask about water-skiing or wakeboarding lessons. You can even start your day with a little more balance by joining a morning paddleboard yoga session at Miller's Landing Resort.

On-water activities are not the only thing Bass Lake is known for. With the Sierra National Forest's 1.3 million acres as a backyard, the lake is a great jumping off point for all sorts of adventures, both big and small. Hike or mountain bike on the many trails, or take an off-road adventure into the heart of the Sierra (check out the Sierra Vista Scenic Byway on page 24).

There is a lot to love about Bass Lake and, to be honest, there's too much to capture it all here. To help with that, download our handy digital Microguide that outlines the 31 Things We Love About Bass Lake (see page 15).

MILLER'S LANDING RESORT

South Shore ★ Bass Lake



'BEST BOAT RENTALS ON THE LAKE'

**YEAR-ROUND CABIN RENTALS, SEASONAL BOAT RENTALS, RESTAURANT,
ICE CREAM FOUNTAIN, GIFT SHOP, PUBLIC SHOWERS & LAUNDRY**

★ FAMILY OWNED & OPERATED SINCE 1982 ★



**www.millerslanding.com (559) 642-3633 ~ 37976 Road 222 Wishon (Bass Lake)
MILLER'S LANDING OPERATES UNDER A U.S. FOREST SERVICE SPECIAL USE PERMIT IN THE SIERRA NATIONAL FOREST**



31 Things We Love About Bass Lake

Here are highlights of the many reasons we love Bass Lake!

BASS LAKE STAY

2. **The Pines Resort** - Lakeside, full-service resort, open year-round, with dining options and many amenities.
3. **The Forks Resort** - Modern cabins with lake views, marina and restaurant with home-style dining.
4. **Miller's Landing Resort** - Family cabins available year-round, with casual dining.
5. **Vacation Home Rentals** - Scores of vacation homes, many within walking distance of shopping, dining and recreation.
6. **Outdoorsy Yosemite** - Full hook-up RV sites with cable and wi-fi, cabins, pool, café, and playground for kids.
7. **Campgrounds at Bass Lake** - Tent and RV camping with fire rings, picnic tables, lake views, potable water, and restrooms.

BASS LAKE PLAY & EAT

8. **Miller's Landing Resort Boat Rentals and Grill** - Waverunners, ski boats, kayaks and more in the marina. Plus a family restaurant and store are all found here.
9. **Bass Lake Boat Rentals and Marina Bar & Grill** - North Shore full-service watersports rentals, lakeside grill with premium casual dining.
10. **The Forks Resort Boat Rentals and Restaurant** - Homemade meals in the original 50s diner setting, boat rentals at the adjacent dock.

BASS LAKE PLAY

11. **Watersport Fun on Bass Lake** - Every type of water fun imaginable can be enjoyed on the lake.
12. **Patio Boat Fun** - Designed for all-day cruising, patio boats may include canopy, gas barbecue, and ice chest.

BASS LAKE PLAY

13. **Paddleboarding and Kayaking** - Affordable, low-key explorer activities that leave room for socializing on the water.
14. **Mountain Biking** - Exciting trails for riders of all abilities, complete with beautiful Sierra views.
15. **Bass Lake Fishing Derby** - First weekend in May, anglers have a chance at \$55,000 in prize money.
16. **Sporting Events At Bass Lake** - Challenging events like a half marathon, triathlon, fun runs, and more!
17. **4th of July Fireworks and Boat Parade** - Timeless celebration with patriotic boat parade and spectacular fireworks over the lake.
18. **Special Events Around the Lake** - Craft fairs, live music, boat & car shows and more - fun for all ages.
19. **Lakeside Day Use Picnic Areas** - Picnic and recreation areas for a day of family fun.

BASS LAKE EXPLORE

20. **Way of the Mono Trail** - A self-guided mile-long loop to a spectacular vista point.
21. **Falls Beach and Angel Falls** - Day use area includes barbecue, picnic tables, potable water, restrooms and the trailhead for Willow Creek trail.
22. **Bald Eagles** - Bald Eagles have been nesting at Bass Lake for over three decades.
23. **Hiking Around Bass Lake** - Trail hikes range from easy to more challenging, with stunning Sierra views.
24. **Goat Mountain and The Dam** - The lake was formed by constructing a 145-foot dam at the base of Goat Mountain.

BASS LAKE SHOP

25. **Out West and Pines Village Vacation Rentals & Gift Shop** - Discover unique treasures at Out West, offering handmade, American-made clothing and gifts, or visit the Gift Shop at Pines Villages Vacation Rentals for lake essentials, souvenirs, and old-time candy. Open year-round, these shops have something special for every Bass Lake visitor.
26. **Good Ol Daze** - High-quality gifts, clothing, accessories, and tasty treats in an old fashioned setting. Don't miss out on the delicious soft serve ice cream!

BASS LAKE EAT

27. **Dining at Ducey's On The Lake** - Enjoy fine dining or the Bar & Grill with magnificent views of the lake.
28. **Pines Market** - A little bit of everything to keep the traveler happy, including groceries, produce, deli and gifts.
29. **Pines Village Bakery & Pizzeria and Nurture Coffee + Eats** - Right next door to each other - the perfect combo of scrumptious pizza and coffee drinks and a whole host of delicious eats!
30. **Casa Velasco Mexican Restaurant** - Some of the best authentic Mexican food in the mountains.

BASS LAKE EAT & DRINK

31. **Pines Bar** - Down-home environment with a great selection of beers on tap and weekend live music.



BASS LAKE BOATING • YYMC



BASS LAKE SPRING WITH KAYAKS • JANET MARTINEZ


Keep Bass Lake Clean

Preserving Bass Lake's Beauty

Clear alpine waters. Miles of beach and tree lined shoreline. Endless trails and creeks to explore. Yes – we have a lot to enjoy and be thankful for here at Bass Lake.

But with thousands of people coming every year to recreate, we are bringing more to the lake and leaving more too. Keeping this place clean and any other of the neighboring wilderness

areas too, requires all of us to be mindful of our impact, use the spaces responsibly, and clean up after ourselves when done.



A CLEAN BASS LAKE BEGINS WITH ME



#KeepBassLakeClean

Sponsored by the
Bass Lake Chamber of Commerce Beautification Project

PACK IT IN, PACK IT OUT

Pack it in, pack it out. There are trash bins at the day-use areas, but they only hold so much and are frequently overloaded at the end of a big weekend. An overloaded trash bin is an invitation to all manner of wildlife: bears, raccoons, ravens, etc., to see what they can scavenge. Add to this the miles of shoreline that don't have these accommodations. Always be prepared to pack out everything you bring in (while you're at it – please pick up any other trash you may see).



BALD EAGLE PAIR AT BASS LAKE • LARRY TOWNSEND




BASS LAKE, CALIFORNIA

THE FORKS RESORT

- CABINS • GROCERIES
- RESTAURANT • COCKTAILS
- BOAT RENTAL • MARINA
- FISHING TACKLE

(559) 642-3737

39150 Road 222, Bass Lake, CA
WWW.THEFORKSRESORT.COM

HOME OF
THE FAMOUS
FORKS
BURGER









**STARS &
STRIPES**
REALTY

Committed • Consistent • Caring

Serving Bass Lake, Oakhurst, North Fork,
Coarsegold, Wishon, Ahwahnee, Fish Camp,
Wawona, Yosemite West



Over 72+ years of combined experience!



Ishtar Otten DRE#0121386
559-676-3333
ishtar@starsandstripesre.com



Garrett Tompkins DRE#02131105
559-676-0734
garrett@starsandstripesre.com



Rick Allen DRE#01273940
559-658-0183
rick@starsandstripesre.com



Melissa Zamorano DRE#02070687
559-365-6894
MelissaZamorano@
starsandstripesre.com



Dennis Porter DRE#01935053
559-760-5691
dennis@starsandstripesre.com



Theresa Wilson DRE#01217124
559-760-3715
theresa@starsandstripesre.com

www.StarsandStripesre.com • 559-683-STAR

54250 North Shore Rd, Ste 3 • Bass Lake, CA 93604

Bass Lake Hiking Trails

More hiking area info
can be found here



Fans of Bass Lake return year after year to hit the beaches and have fun, but water sports are not the only activity for the adventurous. Discover three incredible hiking trails starting at the water's edge and climbing into the Sierra National Forest. Come prepared with the proper footwear, enough water and a safety-first mindset, then enjoy the views from the top!

Way of the Mono Trail

RATING: EASY

Stretch your legs on a path that people and animals have traveled for hundreds of years. This 1-mile loop trail has 150 feet of elevation gain and offers sweeping views of Bass Lake at the halfway point. Interpretive signage and grinding holes teach about the history of the land and of the native people who lived here. On the map located on page 12, find the trailhead parking area across the road from the Little Denver Church Day-Use Picnic Area. (Reminder: It is a good idea to bring \$10 for parking in any of the day-use areas).



WAY OF THE MONO TRAIL • VYMC

Goat Mountain Lookout

RATING: STRENUOUS

Named for the creatures that grazed here in the pioneer days. Returning from the fire lookout at the top of Goat Mountain, you might feel like a billy goat, too. Although the trail is rated moderate on some channels, be prepared for 9.8 miles, out-and-back, with more than 1,600 feet of elevation gain. If you are looking for a challenge on two feet, you've found it.

The Goat Mountain Trail is great for mountain biking, too!



BASS LAKE GOAT MOUNTAIN HIKING TRAIL • VYMC

Willow Creek Trail to Angel Falls and Devils Slide

RATING: MODERATE TO STRENUOUS

On the north shore of Bass Lake, explore this moderate-to-strenuous 3.1 mile out-and-back hike carefully (starting from The Falls Beach trailhead adds another 0.2 mile). When visiting a waterfall or fast-moving waters like Willow Creek, use EXTREME caution. The rocks are slippery (even when dry) and the water temperatures can be deadly cold, especially during spring and early summer months. Give these waters respect. If it looks slick, it probably is. So don't go there! Be aware that along the way, you may encounter poison oak, mosquitos and gnats (the latter especially in the fall).



BASS LAKE HIKING • KIM LAWSON • VYMC



Bass Lake






WHERE FAMILY MEMORIES ARE MADE



- **Open Year- Round**
- **Family Owned & Operated**
- **Accommodations:** Cabins, Suites, Homes
- **Dining:** Two Lakeview Restaurants
- **Weddings & Events**
- **Activities:** Lakeside Pool, Jacuzzi, Activity Center & Glice Rink, Events
- **Bar, Market & Gas Station** on-site



Stay, Dine & Play!



www.BassLake.com

1-800-350-7463

54432 Road 432, Bass Lake, CA 93604

Bass Lake Campgrounds

CAMPGROUNDS	RV	TENT	GROUP	UNITS	SEASONAL
CEDAR BLUFF	●	●		113	All year
FORKS	●	●		31	Seasonal
LUPINE	●	●		113	All year
RECREATION POINT	✗	●	●	7	All year
SPRING COVE	●	●		63	Seasonal
WISHON POINT	●	●		31	Seasonal

- ✓ Reservations are required
- 📍 Map on page 12
- 💧 Water is Available
- ⛰️ Elevation 3500'



VISTA RECREATION CAMPING OFFICE • VYMC

Book online at www.Recreation.gov • 1-877-444-6777

Camping Etiquette

Following a few simple rules help make camping safe & enjoyable for everyone!

- ⚠️ Keep Your Campsite Clean
- 🗑️ Leave No Trace
- 🔥 Practice Campfire Safety
- 🪵 Use Local Firewood
- 🦌 Respect the Wildlife
- 🔊 Respect Quiet Hours
- 🐾 Be Mindful of Your Pets
- 👤 Respect Others Personal Space
- ✓ Follow Campground Rules



LAKESIDE DAY USE PICNIC AREA • VYMC



Love Yosemite!
VACATION RENTALS

From affordable to luxury, and everything in between!



Wonderful vacation homes located both inside and outside the park!

559.712.3261 | www.loveyosemite.com

RV Parks

Granite Mountain RV Park & Resort
(559) 683-8383 • Oakhurst
granitemountainresort.com

High Sierra RV and Mobile Home Park
(559) 683-7662 • Oakhurst
highsierrarv.com

Oakhurst Yosemite RV
(559) 683-2290 • Oakhurst
oakhurstcommunitycenter.net

Outdoorsy Yosemite RV Campground 31 📄
(559) 642-3145 • Bass Lake
outdoorsyyosemite.com

SKP Park of the Sierras, Inc.
(559) 206-9907 • Coarsegold
parkofthesierras.org

The Lakes RV & Golf Resort
(559) 665-6980 • Chowchilla
thelakesrv.com

Wagner's Mammoth Pool Resort & Campgrounds
(559) 841-3736 • North Fork
mammothpool.com

Yosemite RV Resort
(559) 683-7855 • Coarsegold
yosemitervresort.com

📷 PHOTO ON PAGE

AD ON PAGE # 📄



OUTDOORSY YOSEMITE • BASS LAKE

Campfire Permits

Free permits may be obtained from the Forest Service or the California Department of Forestry/Cal Fire or online at preventwildfire.ca.gov/permits.

Permits are required outside designated campgrounds in all areas of the Sierra National Forest.



KNOW BEFORE YOU GO:
check www.fs.usda.gov/sierra
for current fire restrictions.

Sierra National Forest Campgrounds *Book online at www.Recreation.gov • 1-877-444-6777*

There are no RV hookups in any Sierra National Forest or Bass Lake campgrounds.

CAMPGROUNDS	RV	TENT	GROUP	UNITS	WATER	RESERVE	SEASONAL	LOCATION	ELEV.	SPECIAL
BIG SANDY	●	●		18		✗	Seasonal	Jackson Rd	5800	
BOWLER	●	●	●	12		✗	Seasonal	FS81	7000	Horses
CHILKOOT	●	●		14		✓	Seasonal	FS7	4600	
CHINA BAR	✗	●		6		✗	Seasonal	Mammoth Pool	3300	Hike/Boat In
CLOVER MEADOW	●	●		7	●	✗	Seasonal	FS81	7000	
FISH CREEK	●	●		7		✓	Seasonal	FS81	4600	
FRESNO DOME	●	●		15		✗	Seasonal	Rd 632	6400	
GAGGS CAMP	●	●		12		✗	Seasonal	Sand Creek	5700	Horse Corral
GRANITE CREEK	●	●		14		✗	Seasonal	Clover Meadow	7000	
GREYS MOUNTAIN	●	●		26		✗	Seasonal	Rd 632	5400	
KELTY MEADOW	●	●		11		✓	Seasonal	Rd 632	5800	Horse Camp
LITTLE JACKASS	●	●		5		✗	Seasonal	off FS81	4800	
LONE SEQUOIA	●	●		5		✗	* Yr Rd	Hwy 41 Fish Cp	3800	
LOWER CHIQUITO	●	●		7		✗	Seasonal	Grizzly Rd	4900	
MAMMOTH POOL	●	●		47	●	✓	Seasonal	FS81	3600	
NELDER GROVE	●	●		7		✗	Seasonal	Rd 632	5500	
PLACER	●	●		8		✗	Seasonal	FS81	4100	
REDINGER LAKE	●	●		5		✗	* Yr Rd	Rd 225 North Fork	1400	
ROCK CREEK	●	●		18	●	✓	Seasonal	FS81	4300	
SODA SPRINGS	●	●		18		✗	Seasonal	FS81	4300	
SOQUEL	●	●		11		✓	Seasonal	Rd 632	5400	
SUMMERDALE	●	●		30	●	✓	Seasonal	Hwy 41 Fish Cp	5000	
SWEETWATER	●	●		7		✓	Seasonal	FS81	3800	
TEXAS FLAT	●	●	●	4		✓	Seasonal	Rd 632	5400	Horses
UPPER CHIQUITO	●	●		20		✗	Seasonal	FS7	6800	
WHISKERS	●	●		8		✗	Seasonal	Central Camp	5300	
WHISKY FALLS	●	●		14		✗	Seasonal	4581 to 7507	5800	

Be sure to check with Sierra National Forest for possible road and campground closures.

* If access available



Pack It In - Pack It Out

Many campgrounds do not have garbage pickup, so please pack out all trash.



ALES AND TRAILS • KIM LAWSON • VYMC



Camping Information

Wilderness Permits Book online at www.Recreation.gov

Permits are required for overnight stays in wilderness areas: Ansel Adams Wilderness, Bass Lake Ranger District, Sierra National Forest and Yosemite National Park.

Contact the agencies listed below.

- North Fork/Bass Lake..... (559) 877-2218
- Oakhurst (May - September)..... (559) 658-7588
- Yosemite Backcountry/Wilderness (209) 372-0740

Public Showers

There are no showers at the campgrounds. For a fee, public showers are available at:



- **Jones Store** (seasonal) at Beasore Meadows
- **Miller's Landing Resort** (seasonal) at Bass Lake (559) 642-3633

Yosemite Campgrounds Book online at www.Recreation.gov • 1-877-444-6777

CAMPGROUNDS	RV	TENT	GROUP	PET	UNITS	RESERVE	SEASONAL	LOCATION	ELEV.
BRIDALVEIL CREEK	●	●	●	●	110	✗	Seasonal	Glacier Pt Rd	7200
CAMP 4	✗	●		✗	35	✗	All year	Yos Valley	4000
CRANE FLAT	●	●		●	166	✓	Seasonal	Crane Flat	6200
HODGDON MEADOWS	●	●	●	●	105	✓	All year	Crane Flat	4900
LOWER PINES	●	●		●	60	✓	Seasonal	Yos Valley	4000
NORTH PINES	●	●		●	81	✓	Seasonal	Yos Valley	4000
PORCUPINE FLAT	✗	●		●	52	✗	Seasonal	Tioga Road	8100
TAMARACK FLAT	✗	●		●	52	✗	Seasonal	Crane Flat	6300
TUOLUMNE MEADOWS**	●	●	●	●	304	Half	Seasonal	Tioga Road	8600
UPPER PINES	●	●		●	238	✓	All year	Yos Valley	4000
WAWONA <small>Closed until April</small>	●	●	●	●	93	✓	All year	Wawona	4000
WHITE WOLF	●	●		●	74	✗	Seasonal	Tioga Road	8000
YOSEMITE CREEK	✗	●		●	75	✗	Seasonal	Tioga Road	7700

There are no RV hookups in any Yosemite campground. *Prices are approximate and subject to change without notice.

**Tuolumne Meadows campground will be closed until 2025

Dump Stations

BASS LAKE Forks Campground (seasonal) (559) 642-3737

COARSEGOLD Yosemite RV Resort Open year round Free for registered guests. (559) 683-7855

OAKHURST High Sierra RV & Mobile Home Park Open year round Free for registered guests. (559) 683-7662

FIRE You will see its impact and the landscape's renewal in many places along the Byway.



JESSE ROSS CABIN TOUR • STEVE MONTALTO • VYMC

There are many sights to see along the Byway - here just a few that we recommend you take in:

Nelder Grove

Yosemite National Park isn't the only home for Giant Sequoias in the area. Tucked away just a bit south of the park is Nelder Grove, a 1,540-acre home in the Sierra National Forest to roughly seventy of these wonderful monarchs. With hiking trails, historic cabins and an interpretive center, Nelder is both a natural wonder and a unique window into the pioneer history of the area.

Note - The US Forest Service is continuing work on a multi-year fuel reduction project in Nelder Grove. While work is in progress, the grove is closed to public access. Please call the USF Bass Lake Ranger District Office at (559) 877-2218 to check on current conditions before planning to visit the grove.

Mile High Curve / Mile High Vista

Enjoy the expansive view looking above the 123,000-acre Mammoth Pool Reservoir and over the many geologic formations and rugged mountain peaks of this dynamic landscape.

Beasore, Cold Springs and Jackass Meadow

Come in late spring or early summer to see these meadows bursting with the vibrant colors of mountain wildflowers!

Jones Store

This family-run business has a history going back many generations. Stop in for a burger and a slice of freshly baked pie with a heaping serving of ice cream on top. Be sure to bring cash (credit cards are not accepted) and arrive early as they serve what they have until it runs out... and run out they do.

Fresno Dome

Take the short hike to the top of Fresno Dome to enjoy beautiful panoramic views of the Sierra National Forest. It was from atop this granite dome that John Muir was able to find the Giant Sequoias of what is now known as Nelder Grove.

Sierra Vista Scenic Byway

A Day Road Trip Exploring a Madera County Hidden Gem

Nestled in the heart of California is a road trip adventure with nearly 100 miles of winding road through the Sierra National Forest complete with wooded forests, wildflower filled meadows, breathtaking panoramic vistas and unique rock formations. The Byway runs through a large portion of the 2020 Creek Fire area where 380,000 acres of the forest were transformed by one of California's largest wildfires. You can see firsthand both the impacts of this elemental force and the early stages of the area's recovery. In many places the landscape has changed, the scenes altered, but Nature's raw beauty and resilience is on full display.



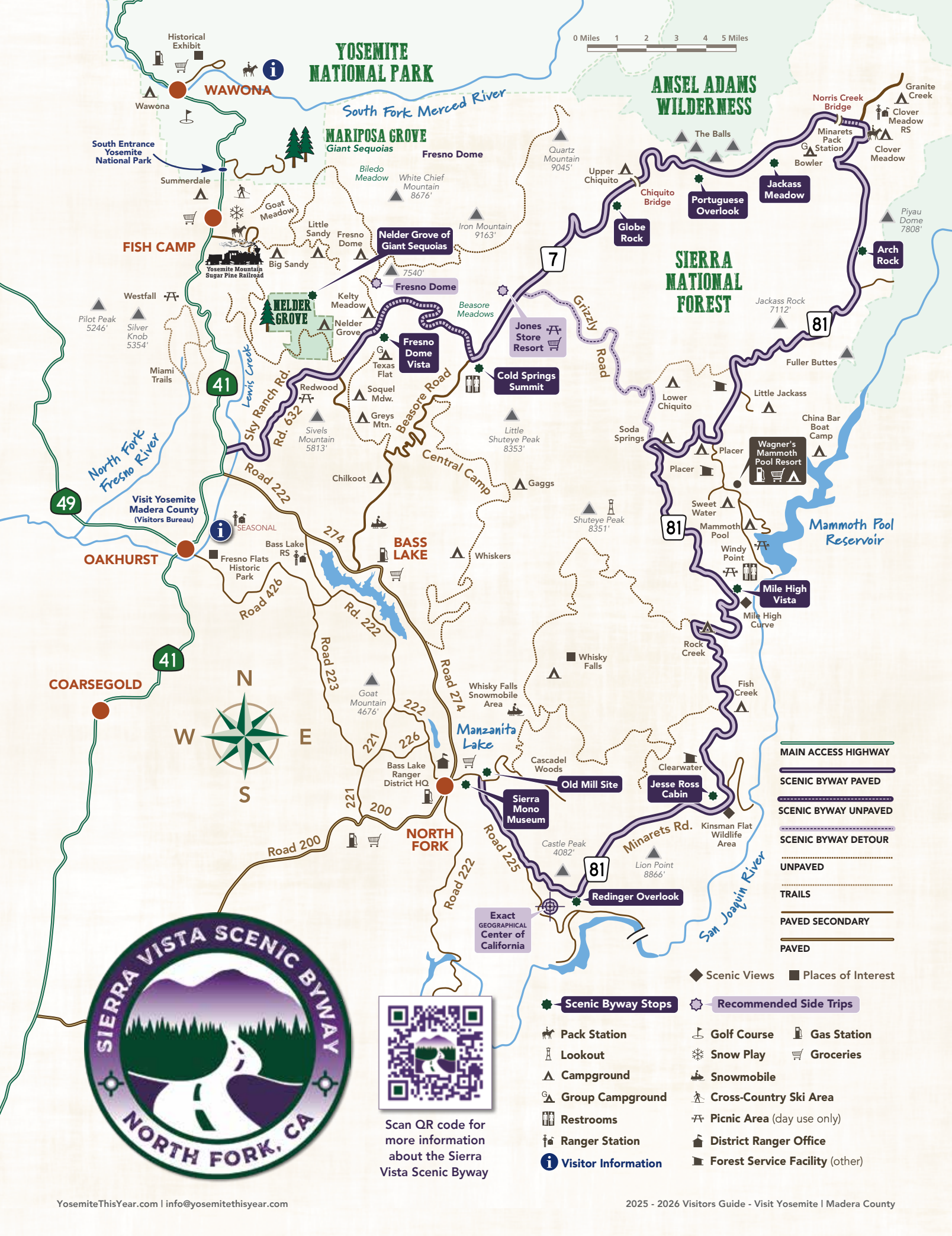
GLOBE ROCK • STEVE MONTALTO • VYMC

Globe Rock

This very large (over 15 tons), nearly spherical rock perched on a granite pedestal makes for a unique photo opportunity. Former President Theodore Roosevelt was reportedly photographed here during his visit to Yosemite in 1903. This formation was not placed here by glaciers (or giants) but was formed instead by erosion right where it sits.



FRESNO DOME • STEVE MONTALTO • VYMC



0 Miles 1 2 3 4 5 Miles

YOSEMITE NATIONAL PARK

ANSEL ADAMS WILDERNESS

MARIPOSA GROVE Giant Sequoias

SIERRA NATIONAL FOREST

South Entrance Yosemite National Park

FISH CAMP

Visit Yosemite Madera County (Visitors Bureau)

OAKHURST

COARSEGOLD



Scan QR code for more information about the Sierra Vista Scenic Byway

- MAIN ACCESS HIGHWAY
- SCENIC BYWAY PAVED
- SCENIC BYWAY UNPAVED
- SCENIC BYWAY DETOUR
- UNPAVED
- TRAILS
- PAVED SECONDARY
- PAVED

- Scenic Byway Stops
- Recommended Side Trips
- Pack Station
- Lookout
- Campground
- Group Campground
- Restrooms
- Ranger Station
- Visitor Information
- Golf Course
- Snow Play
- Snowmobile
- Cross-Country Ski Area
- Picnic Area (day use only)
- District Ranger Office
- Forest Service Facility (other)
- Gas Station
- Groceries

Tours, Transportation & Guided Adventures



YOSEMITE RIVERS FLY SHOP • SIERRA FLY FISHER GUIDE SERVICE

Make your visit unforgettable with a guided tour or adventure. Guides plan the day, pick you up, drop you off and transport you through the phenomenal grandeur of this national treasure.



Yosemite Sierra Concierge offers custom travel itineraries, booking dining reservations and activities, and assists in travel planning logistics for businesses, family vacations, and romantic getaways.

- Fish Camp • (209) 347-9057
- yosemitesierraconcierge.com

TOURS & GUIDED ADVENTURES

📷 PHOTO ON PAGE

📄 AD ON PAGE #

BY AIR ...

Airborn Aviation - Yosemite Tours can make your visit to Yosemite even more spectacular with flights above the park and the surrounding Sierra Nevada mountains.

- (209) 966-2143 • Mariposa • yosemiteaviation.com

BY BUS ...

Crossroads Tours offers a variety of tour options outside of Yosemite including airport shuttles, wine tours, museum tours, and other adventures.

- (559) 658-8687 • Oakhurst • yosemite1.com

Discover Yosemite will do all the planning, pay all the fees, feed you, and narrate your adventure through the beauty and majesty that is Yosemite National Park. They can also create custom hiking tours for you.

- (559) 642-4400 • Oakhurst • discoveryyosemite.com 📄 29



BIKE TOURS • PEDAL FORWARD BIKES & ADVENTURE

BY FOOT ...

Lasting Adventures, Inc. offers youth summer camps, custom day hikes and backpacking trips, adventure-based outdoor education, corporate adventure programs, and family adventure programs.

- (800) 513-8651 • Groveland • lastingadventures.org

Southern Yosemite Mountain Guides (SYMG)

is a leader in the active travel and mountain guiding world. They provide carefully planned and professionally executed trips and adventures in the most spectacular wilderness areas around Yosemite and the Sierra. • (559) 642-2817 or (800) 231-4575 • Oakhurst • symg.com

Yosemite Conservancy Explore Yosemite your way with a tailored adventure. Yosemite guides draw on years of experience and a deep passion for the park to provide top-notch service on guided hikes, backpacking trips, evening programs, and more.

- (209) 379-2317 • Yosemite • yosemite.org

BY WATER ...

OARS Since 1969, OARS has helped people of all ages enjoy the best outdoor experience of their lives. Whether it's for one day or a two-week vacation, their experienced, professional and customer-focused guides make all the difference.

- (209) 736-4677 • Angels Camp • oars.com

📷 **Sierra Fly Fisher Guide Service** offers fly fishing classes and trips for individuals, families, student groups and corporate meetings & events. • (559) 683-7664 • Oakhurst • sierraflyfisher.com



HORSEBACK TOURS • YOSEMITE TRAILS
HORSEBACK ADVENTURES

Zephyr Whitewater Expeditions specializes in California whitewater river rafting trips and has done so since 1973. Their guides, food, equipment, and desire to give clients the best trip possible is unsurpassed!

- (800) 431-3636
- Midpines • zrafting.com

BY BIKE ...

Pedal Forward Bikes & Adventure is much more than a bike shop. In addition to handling all your biking gear needs and giving you all the trail information. They offer guided hiking tours in Yosemite and hiking/ biking tours around the Yosemite area. They can also create custom experiences tailored to your needs and abilities.

- (559) 676-8842
- Oakhurst • pedalforwardbikes.com

BY 4X4 ...

Yosemite Adventure Company offers a wide range of on and off-road tour and vehicle rental options for exploring Yosemite and the surrounding Sierra National Forest in a fun and unique way.

- (559) 377-6749 • Oakhurst
- yosemiteadventureco.com

BY HORSE ...

Yosemite Trails Horseback Adventures (seasonal) provides a unique experience of Yosemite and the Sierra National Forest with daily trail rides.

- (559) 683-7611
- Fish Camp • yosemitetrails.com



Inn the Woods Suites
innthewoodssuites.com
559-692-0192

Family Owned & Operated
Two exceptional boutique inns next door to each other
And only 30 minutes to Yosemite's South Entrance!



Nature's Inn Bed and Breakfast
naturesinnbnb.com
559-641-2444

Est. 1849

Welcome to Historic
COARSEGOLD VILLAGE

- ★ Food ★ Coffee
- ★ Pharmacy
- ★ Antiques
- ★ Shops

Turn at the Teepee

- ★ Over 20 Unique Shops ★ Gold Panning ★
- Self Guided Historic Tours ★
- ★ Home of the Coarsegold Chamber of Commerce ★
- ★ World Famous Tarantula Festival ★ Artists ★
- ★ Peddler's Fair ★ Rocks & Gems ★

A fun family atmosphere...A great place for your event
559-683-3900 • coarsegoldvillage@gmail.com

YOUR TICKET TO YOSEMITE

BOOK YOUR ADVENTURE TODAY AT WWW.YARTS.COM



Visit the iconic Yosemite Valley on the Yosemite Area Regional Transportation System. Daily round-trip service to Yosemite National Park available throughout the summer.



YARTS Yosemite Area Regional Transportation System

Facebook Instagram Twitter @RIDEYARTS

TRANSPORTATION

Hertz Rent-a-Car

(559) 692-2277 • Oakhurst • hertz.com

Fresno Yosemite International Airport (FAT)

(559) 621-4500

Fresno • flyfresno.com

54

Kingdom Taxi Service

(559) 580-4471

kingdomservicetaxi@gmail.com

Oakhurst Trolley

(559) 683-4636 • Oakhurst

oakhursttrolley.com

28

Starlight Taxi

(559) 641-6641 • Oakhurst

Yosemite Area Regional Transportation System Public Transit (YARTS)

(877) 989-2787

Hwy 41 Route: Mid-May to

Mid-September • yarts.com

28

PHOTO ON PAGE

AD ON PAGE #



FRESNO YOSEMITE INTERNATIONAL AIRPORT (FAT)

Ride the

OAKHURST TROLLEY



Friday thru Sunday
May to Sept.



Schedule &
Route Info

OakhurstTrolley.com • (559) 684-4636

DISCOVER YOSEMITE



Amazing! **MUST DO** ○○○○○

I wasn't sure about doing a tour at first but I'm so glad we did. I can't say enough good things about the tour or our guide... We saw some of the best views possible because of this tour and would recommend it to everyone! - Katie B, Trip Advisor


LEAVE THE DRIVING TO US!

SMALL GROUP & PRIVATE YOSEMITE TOURS

- Includes Park admission
- Immaculate touring vehicles
- Narrated by experienced guides
- Scenic walks at the main attractions
- Picnic lunch included on full day tours

Reservations are required in advance.

Yosemite peak hour Permits NOT required.



Itineraries are subject to change due to seasons and other conditions

For more information or to book your tour visit:

DiscoverYosemite.com

or call 559.642.4400

Scan QR code for
Details, Prices
and Schedules





We Have Everything for an Unforgettable Stay.

The good times here never end!

Just 27.5 MILES FROM THE SOUTH GATE ENTRANCE TO YOSEMITE ON HWY 41.



Hwy 41 North to Coarsegold • chukchansigold.com • 866.794.6946

Your basecamp for *exploration*

Located steps away from the glittering Bass Lake, the Outdoorsy Yosemite campground is your home away from home in the High Sierra. No matter how you stay, your family will make lasting memories here all year round.

WAYS TO STAY:



RV camping
and RV delivery



Glamping
tents



Rustic
cabins



Tent
camping

Rates starting at \$49 per night with weekly discounts available



Property Amenities: Wifi, playground, pool, basketball court, game room, lodge, community fire pit, dog run, fully stocked outpost, 4 bathhouses, on-site laundry and more.

OutdoorsyYosemite.com | 559-642-3145

39744 Road 274, Bass Lake, CA 93604

Book now with code
OutdoorsyYosemite10 for
10% off 2 nights or more

Expires 12/31/2026



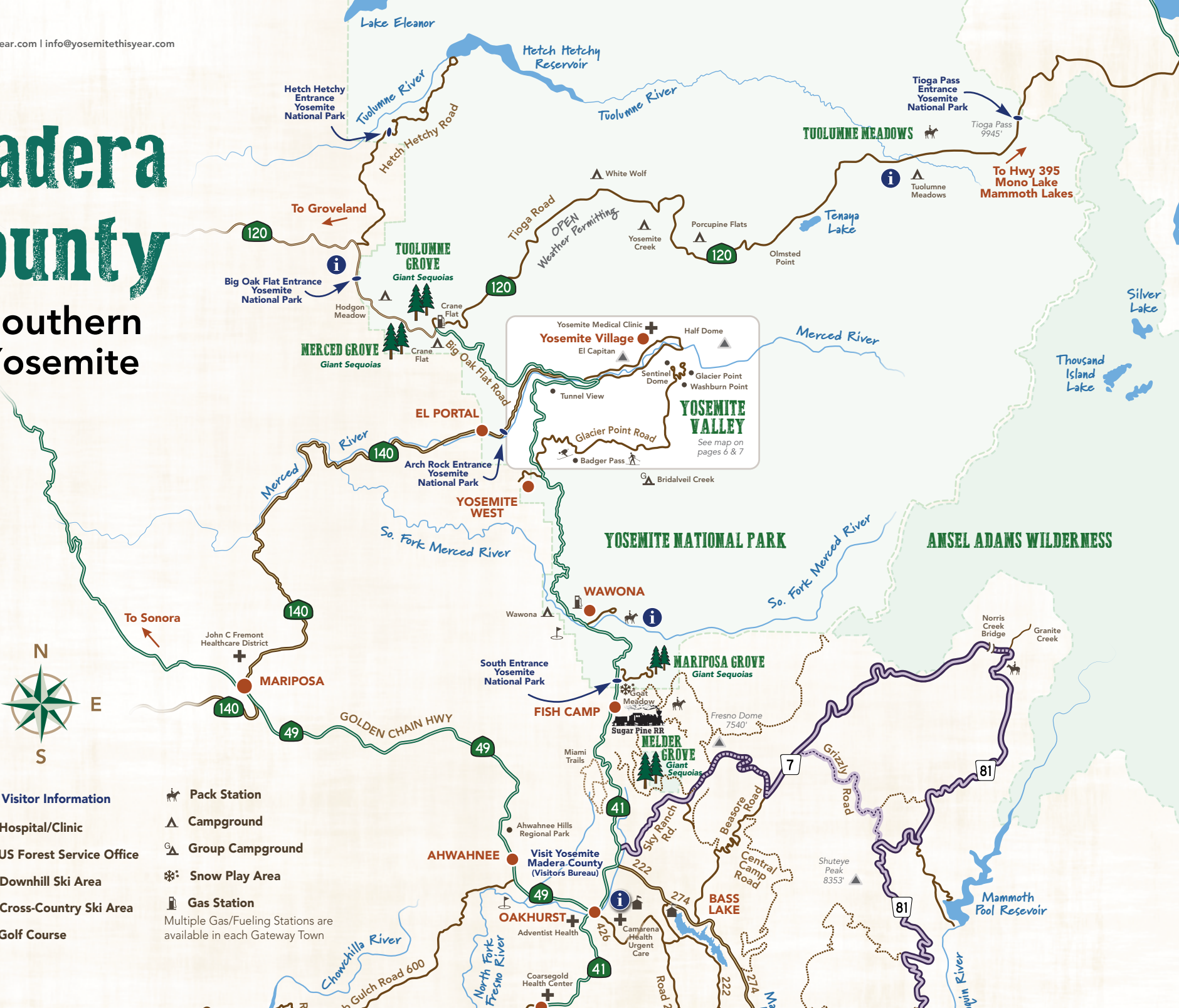
Madera County

& Southern Yosemite



- i** Visitor Information
- +** Hospital/Clinic
- 🏠** US Forest Service Office
- 🎿** Downhill Ski Area
- 🏂** Cross-Country Ski Area
- 🏌️** Golf Course

- 🐎** Pack Station
- ⚠️** Campground
- 🏕️** Group Campground
- ❄️** Snow Play Area
- 🛢️** Gas Station
Multiple Gas/Fueling Stations are available in each Gateway Town





- ROADS**
- MAIN ACCESS HIGHWAY
 - SCENIC BYWAY PAVED
 - SCENIC BYWAY UNPAVED
 - SCENIC BYWAY DETOUR
 - UNPAVED
 - TRAILS
 - PAVED SECONDARY
 - PAVED



Drive Times from Oakhurst

Fossil Discovery Center	1 hour 10 minutes
Madera Courthouse Museum	55 minutes
Coarsegold Historic Village	15 minutes
Bass Lake	15 minutes
Yosemite Mountain Sugar Pine Railroad	20 minutes
Mariposa Grove of Giant Sequoia	30 minutes
Yosemite Valley	1 ½ hours
Hetch Hetchy	2 ½ hours
Tioga Pass	3 hours



Road Conditions



NOTE REGARDING **GPS**

Yosemite National Park
nps.gov/yose
 (209) 372-0200
 Press 1, then 1

Caltrans
roads.dot.ca.gov
 Highway 41
 (800) 427-7623

GLOBAL POSITIONING SYSTEM Electronics are wonderful—but are not always reliable in rural and mountain areas. For your safety, don't depend on GPS/Nav Satellite devices to get you to your destination.

Unique and Fun Things To Do!

We invite you to enjoy some of our favorite ways to have fun in Madera County!



Panning for Gold

Experience the excitement of California's Gold Rush era with gold panning adventures in Madera County! At Gold Rush City at the Yosemite Mountain Sugar Pine Railroad in Fish Camp, and The Angry Bear Mining Company at Southgate Station in Oakhurst, you can relive the thrill that brought fortune-seekers to California in the 1800s. Try your hand at panning and uncover your own glittering treasures - perfect for families and adventurers of all ages. Who knows? You might just strike it rich!

Yosemite Mountain Sugar Pine Railroad, Fish Camp • YMSPRR.com
Southgate Station, Oakhurst • SouthgateStation.com

Axe Throwing




Yosemite Axe Throwing, Oakhurst • YosemiteAxe.com

Get in on the thrill of one of the hottest and exciting new activities - axe throwing! At Yosemite Axe Throwing in Oakhurst, you can test your skills and even walk in the footsteps of greatness, as it's the home of the 2024 World Timbersports Champion, North Fork's own Nate Hodges!



Movies & VR Experience



After a day of hiking Yosemite's trails, unwind with a family-friendly outing to Yosemite Cinema in Oakhurst. Alongside popular first-run films on five screens, the cinema offers the cutting-edge Yosemite VR Experience. Using state-of-the-art Positron XR Cinema, motion pods transport you into Yosemite, on a stunning 15-minute journey through Yosemite Valley narrated by Bryan Cranston. Other award-winning VR films take you to extraordinary places like Everest and outer space - an unforgettable adventure for all ages!

Yosemite Cinema, Oakhurst • YosemiteCinema.com

These are just some highlights! Find out about some of the other wonderful things to do here in Yosemite's Southern Gateway!



Meet Some Wildlife - Up Close

Discover the wonder of wildlife at The Nature of Wildworks in Coarsegold, where education meets compassion. This unique refuge is dedicated to enhancing understanding of nature while providing lifetime care for non-releasable wild animals and displaced domestic animals.





Search for Carved Bears



Go Play in the Party Zone!

Level up your fun at Go Play Party Zone in Oakhurst! Just minutes from Yosemite, this new hotspot is perfect for families, friends, and partygoers. Enjoy over 70 arcade games, skeeball, foosball, air hockey, and a nine-hole indoor mini golf course. Feeling creative? Explore the Art Room! Need a break? Relax in the comfy lounge. Every day is a play day at Go Play Party Zone!

Oakhurst is known as the "The Carved Bear Capital of the World"™. Explore around town to find carved bears of all sizes; from cute and small enough you'd be inclined to take them home, to some large enough for you to curl up in their laps!

Go Play Party Zone, Oakhurst • GoPlayPartyZone.com

Moonlight Moments

Experience the Sierra Nevada in an entirely new light - moonlight! These two unforgettable activities let you savor the beauty of nature after the sun sets.

At the Moonlight Special at Yosemite Mountain Sugar Pine Railroad, enjoy a BBQ dinner under the stars, live music, and a nostalgic steam train ride. With a stop at Lewis Creek Canyon for entertainment and the glow of the firebox lighting your way back, it's an evening full of charm and history.



Discover Yosemite's Full Moon/Sunset Tour offers a serene hike to Sentinel Dome, where you'll witness the sunset melt into the rise of the full moon. Watch Yosemite's granite cliffs and Half Dome glow under the silvery light while enjoying a picnic dinner. This magical experience creates memories that will last you a lifetime.



DISCOVER YOSEMITE



Yosemite Mountain Sugar Pine Railroad, Fish Camp • YMSPRR.com
Discover Yosemite, Oakhurst • DiscoverYosemite.com

Talk To The Bear

Once common throughout California, Grizzly Bears can only be found much further north. But you can visit, take pictures with, and talk to (actually he pretty much does all of the talking...) our very own life-sized World Famous Talking Bear right here in downtown Oakhurst!



Nature of Wildworks, Coarsegold
NatureOfWildworks.org



Calendar of Events

PHOTO ON PAGE AD ON PAGE #

MARCH

68th Annual Chowchilla Stampede & Cattle Drive
(209) 756-3056 • Chowchilla
[Facebook.com/chowchilla-western-stampede-153473561356669](https://www.facebook.com/chowchilla-western-stampede-153473561356669)

Tesoro Viejo Spring Classic Half Marathon
[runspringclassic.com](https://www.runspringclassic.com)

APRIL

17th Annual Woodcarvers Rendezvous
(559) 906-4198 • Oakhurst
woodtat@icloud.com

38th Annual Raymond Parade and Family Fun Day
(559) 689-3488 • Raymond

Earth Day Yosemite
(209) 372-0200 • Yosemite National Park
[nps.gov/yose](https://www.nps.gov/yose)

MAY

44th Annual Bass Lake Fishing Derby
(559) 642-3676 • Bass Lake
[basslakechamber.com](https://www.basslakechamber.com)

72nd Annual Coarsegold Rodeo
(559) 977-9879 • Coarsegold
[coarsegoldrodeogrounds.com](https://www.coarsegoldrodeogrounds.com)

Yosemite Half Marathon
(559) 683-4636 • Bass Lake
[vacationraces.com/half-marathons/yosemite/](https://www.vacationraces.com/half-marathons/yosemite/)

Chowchilla-Madera County Fair
(559) 665-3728 • Chowchilla
[chowchillafair.org](https://www.chowchillafair.org)

34th Annual Antique and Classic Boat Show
Bass Lake • [acbs-tahoe.org](https://www.acbs-tahoe.org)

Memorial Day Peddlers Market & Show
(559) 683-3900 • Coarsegold
[coarsegoldhistoricvillage.com](https://www.coarsegoldhistoricvillage.com)

JUNE

Bass Lake Boat, Hot Rod & Motorcycle Show
(310) 625-1352 • Bass Lake
[fotmevents.net](https://www.fotmevents.net)



BASS LAKE FIREWORKS • STEVE MONTALTO

JUNE

Bass Lake Yosemite Triathlon
(559) 683-4636 • Bass Lake
[basslaketri.com](https://www.basslaketri.com)

Music In The Meadow
(559) 642-4448 • Coarsegold
[coarsegoldhistoricalsociety.com](https://www.coarsegoldhistoricalsociety.com)

JULY

4th of July Celebrations
(559) 683-4636 • [yosemitethisyear.com](https://www.yosemitethisyear.com)
Bass Lake • Chowchilla • Madera

65th Annual Loggers Jamboree
(559) 877-2410 • North Fork
[northforkboosters.org](https://www.northforkboosters.org)

Joaquin Murrieta Ride
(559) 871-2534 • Madera

AUGUST

Annual Indian Fair Days & Pow Wow
(559) 877-2115 • North Fork
[monomuseum.org](https://www.monomuseum.org)

SEPTEMBER

Labor Day Weekend Peddlers Market & Show
(559) 683-3900 • Coarsegold
[coarsegoldhistoricvillage.com](https://www.coarsegoldhistoricvillage.com)

Madera District Fair
(559) 674-8511 • Madera Fairgrounds
[maderafair.com](https://www.maderafair.com)

SEPTEMBER

56th Annual Mountain Heritage Day
(559) 683-6570 • Oakhurst
[fresnoflatmuseum.org](https://www.fresnoflatmuseum.org)

26th Annual Chowchilla Chamber Classic Car Show
(559) 665-5603 • Chowchilla
[chowchillachamber.org](https://www.chowchillachamber.org)

Smokey Bear Run/Walk 1K and 2 Mile Fun Run
(559) 683-1770 • Bass Lake
[smokeybearrun.com](https://www.smokeybearrun.com)

Celebrate Agriculture with the Arts
(559) 661-7005 • Madera
[maderaarts.org](https://www.maderaarts.org)

South Shore Car & Boat Show
(559) 642-3633 • Bass Lake
[millerslanding.com](https://www.millerslanding.com)

OCTOBER

ARTober in Oakhurst (see page 49)
31 Days of Art Events • [artober.net](https://www.artober.net)

Events are subject to change, please check our online calendar for current information.
[YosemiteThisYear.com/whats-happening](https://www.YosemiteThisYear.com/whats-happening)





NORTH FORK LOGGERS JAMBOREE • STEVE MONTALTO • VYMC



MADERA DISTRICT FAIR

OCTOBER

Oakhurst Facelift (559) 683-4636
yosemitethisyear.com/articles/oakhurst-community-facelift

Sierra Art Trails Open Studio Tour
 (559) 658-8844 • Mountain Area
sierraarttrails.org

Grizzly Gravel & Century Charity Rides
 North Fork • Sierra National Forest
grizzlycentury.org

Chukchansi Pow Wow
 (559) 412-5590 • Coarsegold
chukchansitribe.net

South Gate Brewing Company Anniversary Party & Oktoberfest
 (559) 692-2739 • Oakhurst
southgatebrewco.com

Bass Lake Halloween Carnival
 (800) 350-7463 • basslake.com

Haunted Night at the Museum Fossil Discovery Center
 (559) 665-7107 • Chowchilla
maderamammoths.org

Oakhurst Fall Festival
 (559) 683-7766 • Oakhurst
oakhurstchamber.com



COARSEGOLD RODEO • NANCY ROBBINS

YosemiteThisYear.com | info@yosemitethisyear.com

OCTOBER

Bass Lake Paddle Crew
 Witches & Warlocks Paddle
 📍 - Bass Lake Paddle Crew

27th Annual Coarsegold Tarantula Awareness Festival
 (559) 683-3900 • Coarsegold
coarsegoldhistoricvillage.com

NOVEMBER

14th Annual Madera Pomegranate Fruit & Nut Festival
 (559) 673-3563 • Madera
pomegranatefestival.com

Bass Lake Jingle Bash
 Pines Village • basslakechamber.com

NOVEMBER

Annual Bass Lake Tree Lighting & Parade of Lights
 (559) 642-3121 • Bass Lake
basslake.com

DECEMBER

Christmas at Fresno Flats
 (559) 683-6570 • Oakhurst
fresnoflatsmuseum.org

Downtown Madera Christmas Lights Parade
 (559) 673-3563 • Madera
maderachamber.com

New Years Eve Celebration and Bass Lake Fireworks
 (559) 642-3121 • Bass Lake • basslake.com

Weekly or Seasonal Events

Golden Chain Theatre – Live Theater
 (559) 683-7112 • Oakhurst
goldenchaintheatre.org • All Year

Madera Flea Market
 (559) 213-4554 • Madera Fairgrounds
maderafleamarket.com
 All Year – Every Wednesday & Sunday

Marina Bar & Grill
 (559) 642-3200 • Bass Lake
basslakeboatrentals.com
 May-Sept Live Music Daily

Miller's Landing Resort
 (559) 642-3633 • Bass Lake
millerslanding.com 📅 14
Various Events All Summer

Mountain Artisan Market at Fresno Flats Historic Village and Park
 (559) 760-3849 • Oakhurst
fresnoflatsmuseum.org • 3rd Saturday of each month, May thru September

Music in the Park, Movies in the Park, and the Chowchilla Farmers Market
 (559) 665-8615 • Veterans Memorial Park Chowchilla • cityofchowchilla.org/calendar
 June, July & August

Oakhurst Art & Wine Hop
oakhurstarthop.com
 3rd Thursday May thru October - 5 to 8 pm

Oakhurst Farmers Market at Ace Hardware
 (559) 683-7117 • Oakhurst
facebook.com/OakhurstFarmersMarket/
 May thru September, Every Thursday

Queen's Inn Wine Bar & Beer Garden
 (559) 683-4354 • Oakhurst
queensinn.com 📅 41
 May – October - Live Music Every Saturday

Sierra Meadows Concert Series
 (833) 966-1999 • Ahwahnee
sierrameadows.com • Various Dates

The Pines Resort
 (559) 642-3121 • Bass Lake 📅 20
 Bass Lake LIVE Concerts, Fireworks, and Arts & Crafts Fairs
basslake.com • See website for dates

Yosemite Mountain Sugar Pine Railroad Moonlight Special 📅 Inside Front Cover
 (559) 683-7273 • Fish Camp
yosemitesteamtrains.com
 May thru October – Every Saturday
 June thru August – Every Wednesday & Saturday

Pet Friendly ROAD TRIP



Yosemite's Southern Gateway offers plenty of opportunities to bring your canine family members along, whether you're sightseeing in Yosemite or trekking the trails of the Sierra National Forest.

YOSEMITE

Many ask "Is Yosemite dog friendly?"

The answer is yes, but with some important rules. In general, dogs are allowed in developed, fully paved areas. They are allowed in most of the campsites except for walk-in ones, like Camp 4. They are not typically allowed on unpaved trails, in Yosemite's lodging or dining facilities, or on any of the shuttle buses. Dogs must always be attended and on leashes or restrained in something like a kennel. Here's some recommendations of places to experience with your pup in the park:

- **Tunnel View** - one of the most famous views in the park. It's an excellent place for a canine-inspired selfie or a family portrait.
- **Waterfalls** - the Lower Yosemite Falls trail will bring you to the viewing area at the base of the valley's largest waterfall landmark. Bridalveil Fall is another short, easy, and dog friendly walk. Enjoy the beautiful trail and viewing platforms of this 620 foot waterfall.
- **Glacier Point** - a highly recommended destination for both people and their pets with stunning views of the park high above Yosemite Valley.
- **Mirror Lake Trail** - a short, paved trail on the east end of Yosemite Valley that offers great close-up views of Half Dome, Washington Column and Mount Watkins. (Note - an unpaved trail continues but dogs and bikes cannot.)
- **Cook's Meadow Loop Trail** - right in the heart of Yosemite Valley a walk along the Cook's Meadow Loop trail delivers amazing views of Yosemite Falls, Half Dome, Glacier Point and Sentinel Rock.
- **The Wawona Meadow Loop Trail** - this 3.5-mile path loops around scenic and historic Wawona Meadow.



PET FRIENDLY DOG BOATING • BREEZE TURNER WILLSON

BASS LAKE

If you are looking for a pet-friendly place to explore and play, Bass Lake is the area for you. Rent a boat and take Fido for a tour of the lake, practice your two and four-legged balance on a paddleboard or hit the many trails around the lake for a hike both short and long options available (see page 19). After a day of adventures around Bass Lake, fuel up with your pup at The Forks or Miller's Landing with a treat from their Pet Menus. Enjoy year-round patio dining with your furry friend at Casa Velasco and seasonal lakeside dining at Marina Bar & Grill.

Looking for more ideas?

Hop a train. The **Yosemite Mountain Sugar Pine Railroad** welcomes four and two-legged riders on its 4-mile steam-powered journey into the region's past. Good news, dogs ride for free!

Grab a drink. What better way to end a day of fun and adventure than with a glass of wine at one of our favorite watering holes. **Yosemite Wine Tails** or the **Queen's Inn Wine Bar & Beer Garden** are perfect places to do just that. Check ahead as both venues feature live music and other entertainment throughout the year.



PET FRIENDLY YOSEMITE MOUNTAIN SUGAR PINE RAILROAD • VYMC

For more Pet Friendly details visit YosemiteThisYear.com/pet-friendly.



Be Bear Aware!

Always dispose of trash in bear-proof dumpsters.



BEAR-PROOF TRASH CANS • NANCY ROBBINS

OUTBOUND
YOSEMITE

Discover a New Side of Yosemite

Coming Fall 2025

Just 25 minutes away from Yosemite National Park's South Gate, our newest Outbound Hotel will feature 17 acres of beautifully designed cabins and common areas, plus a 300-person conference center and event venue made for good times and good vibes in the epic outdoors.



outboundyosemite.com

yours to EXPLORE

Towering adventure awaits just two miles from Yosemite National Park. Tenaya at Yosemite offers ideal accommodations for your journeys and an array of amenities. Whether you stay at our newly renovated Lodge Rooms and Suites, two-bedroom Explorer Cabins or spacious Cottages, Tenaya provides the ultimate Sierra escape. [Plan your Yosemite retreat.](#)



TENAYA
AT YOSEMITE

VisitTenaya.com



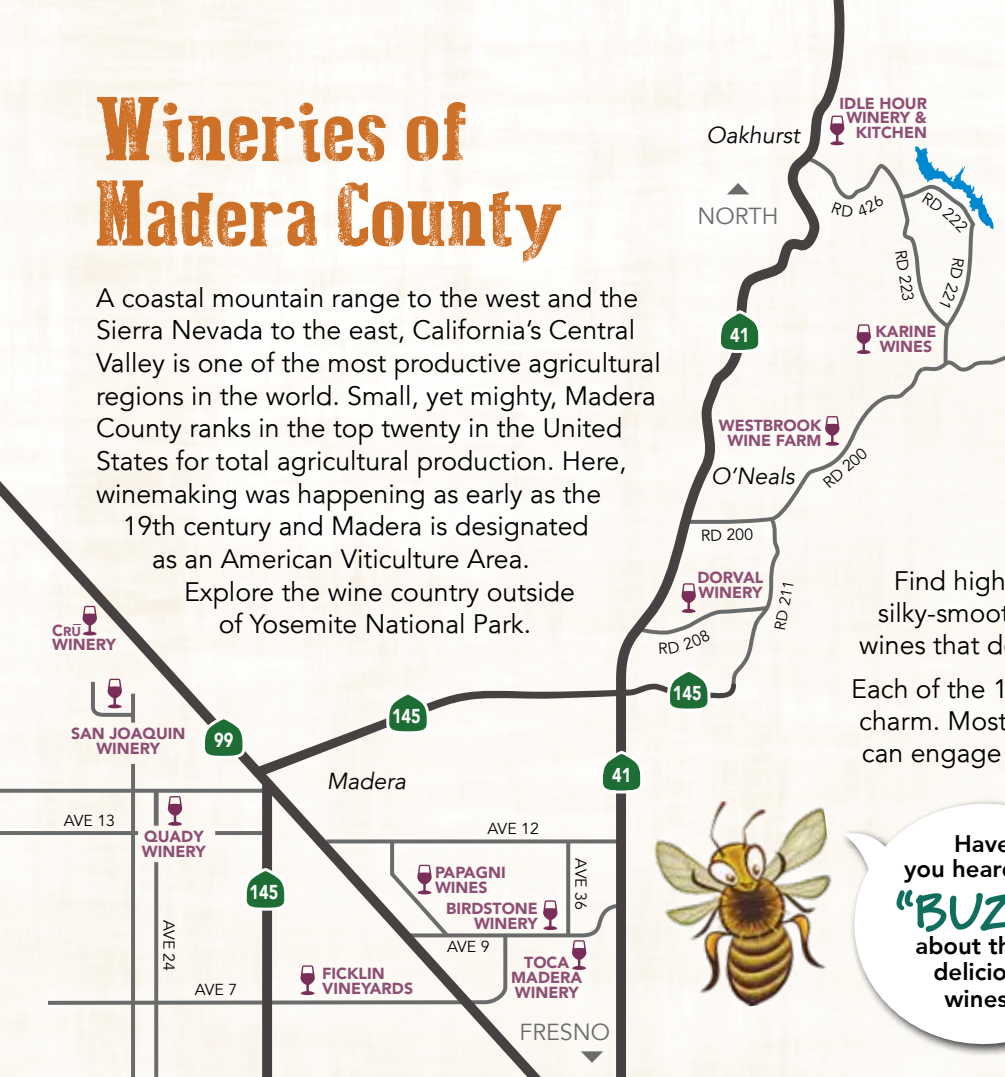
[tenayaatyosemite](https://www.instagram.com/tenayaatyosemite)

1122 CA-41, Fish Camp, CA

Wineries of Madera County

A coastal mountain range to the west and the Sierra Nevada to the east, California's Central Valley is one of the most productive agricultural regions in the world. Small, yet mighty, Madera County ranks in the top twenty in the United States for total agricultural production. Here, winemaking was happening as early as the 19th century and Madera is designated as an American Viticulture Area.

Explore the wine country outside of Yosemite National Park.



WESTBROOK WINE FARM

Find highly celebrated and historic port wines, silky-smooth single-varietals and food-friendly table wines that delight the palate.

Each of the 11 wineries in this region shine with unique charm. Most are boutique wineries where travelers can engage in conversation with the winemaker. Their dedication to excellence, coupled with a focus on hospitality, make for a memorable wine tasting journey.

Discover historic varietals, outdoor spaces, rolling vineyards, dynamite reds and bubbly brunch bites.



Have you heard the "BUZZ" about these delicious wines?

CENTURY 21 Ditton Realty

50 YEARS IN BUSINESS. STILL GROWING & GOING STRONG!



Minarets Crossing, O'Neals
 Commercial parcels for sale, possible ground lease or owner financing! All Minarets Crossing parcels are served with community water, sewer and PGE power. Call 559-760-3485 for salient information.

YosemiteRealEstate.com
 broker@c21ditton.com

Owner/Broker DRE# 00544943

The mountain area's pioneer real estate company with 3 offices to serve you!

See us at the Talking Bear!
 40307 Highway 41
 Oakhurst, CA 93644
 559-683-7653

Stop by Bass Fork Mini Mart!
 PO Box 1182 | 54511 Road 200
 North Fork, CA 93643
 559-877-4177

See our Newest Office!
 44860 Sunflower Lane
 O'Neals, CA 93645
 800-350-1155



TOAST OF OAKHURST • VYMC

The Toast of Oakhurst



is a hand-crafted beverage trail featuring beer, wine and spirits all made in Oakhurst, California.

Visit **South Gate Brewing Company**. This full-service brewery and gastropub expertly combines quality hops, small-batch beer and farm-fresh food into a symphony of flavor on their seasonally changing menu.

Sample incredible wines at **Idle Hour Winery & Kitchen**. There are three ways to experience; stop in the tasting room, order delicious and sophisticated food pairings or enjoy while listening to live music at the **Queen's Inn Wine Bar & Beer Garden**.

At **Oakhurst Spirits**, sip hand-crafted rum, whiskey, gin and more. Ask about the cocktail menu that includes refreshing lemonade with local lavender-infused vodka as well as some seasonal favorites.

For even more options for places to raise a glass, consider a stop at **Cellar Bar, Hemlock Restaurant & Bar, Snowline Saloon, Yosemite Wine Tails**, or the **Oakhurst Grill & Whiskey 41 Lounge**.

SIP. SAVOR. STAY & PLAY.



Queen's Inn
by the river



INN, WINE BAR & BEER GARDEN

Enjoy our Boutique Inn, Live Music and a fine selection of Beer & Wine!



IDLE HOUR
WINERY & KITCHEN



A Mediterranean-Inspired Food & Wine Experience

Enjoy Wine Tasting, Lunch, Dinner Service & Sunday Brunch!

41139 HIGHWAY 41, OAKHURST

www.queensinn.com / www.idlehourwinery.com

Inn: 559-683-4354 Winery: 559-760-9090

@QUEENSINNBYTHERIVER @IDLEHOURWINE



**40530 State Highway 41
Oakhurst, CA USA**

OPEN EVENINGS 4-9 pm

(559) 641-2477

oakhurstgrillandwhiskey41.com



THE GRIZZLY GRAVEL & CENTURY CHARITY RIDE • JOHN CRAFT

Play Hard in Madera County: Sports and Events

Madera County is home to a vibrant sports scene, offering thrilling events for athletes, outdoor enthusiasts, and spectators alike.



FISH FOR CASH:

Anglers won't want to miss the **Bass Lake Fishing Derby**, where over \$55,000 in cash prizes are up for grabs for catching tagged prize fish.

BassLakeChamber.com

RIDE THE SIERRA:

Cyclists and adventurers can tackle the **Grizzly Gravel & Century Charity Ride**. With challenging road and gravel routes along the stunning Sierra Vista Scenic Byway, this event supports the Byway Association and nearby connected communities.

TheGrizzlyRide.com



RODEO TRADITION:

For over 70 years, the **Coarsegold Rodeo** has brought excitement to region the first weekend in May. As part of the California Cowboys Professional Rodeo Association (CCPRA), it's a must-see event for rodeo fans.

CoarsegoldRodeoGrounds.com

Looking for a cabin INSIDE Yosemite National Park?

We have 120 vacation home rentals to choose from.

**ALSO HOSTING:
CORPORATE RETREATS, WEDDINGS AND FAMILY REUNIONS AT THE REDWOODS EVENT CENTER IN HISTORIC WAWONA, ALL LOCATED INSIDE YOSEMITE NATIONAL PARK.**

**PH. 1-877-437-4675
WEB: REDWOODSINYOSEMITE.COM**





YOSEMITE HALF MARATHON • VACATION RACES

From land to water, Madera County's sporting events offer something for everyone.

*Gear up, cheer on,
and experience
the action!*



Oakhurst Historic Museum

- Airbnb
- Local History
- Tours
- Gold Panning
- Events
- Dance






Fresno Flats Historic Village and Park

49777 High School Rd | Oakhurst | FresnoFlats.org



COARSEGOLD RODEO GROUNDS • CARRIE JENKINS



WINE CLUB | EVENTS | RESERVATIONS
SHARE YOUR TIME WITH DORVAL
MAKE A RESERVATION
DORVAL@DORVALWINERY.COM
(559)525-9096

DORVAL Estate Winery

Tasting Room Open Daily 11am - 5pm
42415 Road 208 | Friant, CA 93626
Highway 41, North Avenue 145
Dorvalwinery.com





Golf Courses

The Lakes RV & Golf Resort
(866) 665-6980 • Chowchilla
thelakesrv.com

Madera Municipal Golf Course
(559) 675-3504 • Madera
maderamuni.com

River Creek Golf Course
(559) 683-5600 • Ahwahnee
rivercreekgolfcourse.com

Wawona Golf Course
(209) 375-6572 • Wawona
travelyosemite.com

Call to check availability →


THE LAKES RV RESORT AND GOLF COURSE

Museums & Historical Sites *Explore a region rich with history*



LITTLE CHURCH ON THE HILL • OAKHURST • YVMC

Learn about the Chukchansi people who have lived in this area for over 8,000 years at the Native American display in the Coarsegold Museum.



Take an educational and fun-filled journey into the area's rich past and discover the many historical treasures of the region along the way. Ride a historic steam train into the Sierra National Forest at the Yosemite Mountain Sugar Pine Railroad. Visit the recently renovated Sierra Mono Museum and Cultural Center to learn about the Mono tribe's history and cultural traditions. Come face-to-face with ancient creatures of San Joaquin Valley's past at the Fossil Discovery Center.



FRESNO FLATS HISTORICAL VILLAGE & PARK • YVMC



COARSEGOLD HISTORIC MUSEUM • YVMC

MUSEUMS & HISTORIC SITES OF Southern Yosemite

- 1 Fossil Discovery Center of Madera County
- 2 Madera County Historical Society Museum
- 3 Raymond Museum
- 4 Coarsegold Historical Society & Historic Museum
- 5 Sierra Mono Museum & Cultural Center
- 6 Coarsegold Historic Village
- 7 Fresno Flats Historic Village & Park
- 8 Little Church on the Hill
- 9 Golden Chain Theatre
- 10 Wassama Round House State Historical Park
- 11 Ahwahnee Hills Regional Park
- 12 Nelder Grove, Friends of Nelder Grove, Inc.
- 13 Yosemite Mountain Sugar Pine Railroad



Thrifting & Gifting

Exploring local thrift and gift shops is a fun way to spend the day!

MAP NOT TO SCALE

Gift Shops

- 1 Rooted In Season Market
- 2 Betty's Hallmark Store
- 3 Something Special
- 4 Sierra Mercantile
- 5 Ec*lec*tic
- 6 Oakhurst Giftworks
- 7 The Gallery at Oakhurst Spirits
- 8 Artifacts - World Import Gallery
- 9 Firefall Gallery
- 10 Seven Rivers Pickers
- 11 Yosemite Gateway Art Center
- 12 Reimer's Candies, Ice Cream & Gifts
- 13 Yosemite Falls Trading Post
- 14 Mountain House Marketplace

- 15 The Forks Resort (seasonal)
- 16 The Pines Village
 - Good Ol' Daze
 - Out West
 - Pines Village Vacation Rentals & Gift Shop
 - The Pines Market, Deli & Gifts
- 17 Bass Lake Boat Rentals Gift Shop
- 18 Miller's Landing Resort (seasonal)
- 19 Gift Stores at the Yosemite Mountain Sugar Pine Railroad (seasonal)
- 20 Sierra Mono Museum Gift Shop
- 21 Nim Nobe General Store

Oakhurst

Coarsegold

(8 miles to Oakhurst)



Visitor Center

Visit Yosemite | Madera County
40343 Highway 41, Oakhurst, CA
YosemiteThisYear.com • 559-683-4636

Fish Camp

(8 miles from Bass Lake turnoff)



Thrift Stores

- 1 Yosemite New Life Thrift Store
- 2 SPCA Thrift Shop
- 3 New Community United Methodist Church Thrift Store
- 4 Boutique Thrift Store
- 5 Wonderful Treasures Thrift Shop
- 6 The Warehouse Thrift Store

Locations with a variety of Thrift, Antiques & Gift Shops

- 1 Coarsegold Historic Village
- 2 Southgate Station
 - Good Ol' Things and other shops

Adult Beverages

- 1 Cellar Bar at Chateau du Sureau
- 2 Hemlock Restaurant & Bar at the Inelle
- 3 South Gate Brewing Company
- 4 Oakhurst Spirits
- 5 Yosemite Wine Tails
- 6 Whiskey 41 Lounge at the Best Western PLUS
- 7 Queen's Inn Wine Bar & Beer Garden/Idle Hour Winery & Kitchen
- 8 El Cid Mexican Cuisine Bar
- 9 Snowline Saloon
- 10 Pines Bar
- 11 Jackalope's Bar & Grill - Tenaya at Yosemite



Scan Me

Find Hidden Treasure in Madera County's local Thrift & Gift Shops

Gift shopping on vacation lets you capture the essence of your travels and share it with loved ones. Discover local art and unique souvenirs in local markets and boutiques, reflecting the culture and charm of your destination. Each gift becomes a cherished memory, making your journey even more meaningful.



SOUTHGATE STATION OAKHURST • VYMC
YosemiteThisYear.com | info@yosemitethisyear.com



THE POPPY SHOP • COARSEGOLD HISTORIC VILLAGE • VYMC

Looking for something with added charm?

Shopping in thrift stores is a treasure hunt filled with surprises. Discover unique vintage clothing, retro furniture, and rare collectibles at a fraction of the price. The ever-changing inventory ensures every visit is exciting and unpredictable, blending the joy of discovery with the thrill of a great deal.



Fossils to Falls Road Trip a Family Fun adventure (with some adult time too!)

The Fossils to Falls Road Trip begins in the farmlands of the San Joaquin Valley and ends at the grand vistas of Yosemite National Park. Along the way, collect trading cards of the ten native animal characters known as our "Welcoming Committee." Find their cards at these popular attractions, then enter for a chance to win a Yosemite Adventure Vacation.

FOSSIL DISCOVERY CENTER

Explore one of the largest collections of middle-Pleistocene era fossils in North America. Here, find the trading card for Mr. Mead, the Saber-toothed Cat, along with the fossilized remains of Columbian Mammoths, 18-ft. Sloths and Dire Wolves. At the mock dig, budding paleontologists can use their imagination to uncover the massive creatures that roamed this land more than 780,000 years ago.



MR. MEAD

Visit more places, collect more cards and receive more chances to **Win!**



Prospect for fun right here in Madera County!

Yosemite National Park

Fish Camp

Oakhurst

Coarsegold

NUGGET

COARSEGOLD

In this goldrush era community, discover Nugget, the California Ebony Tarantula, at the Coarsegold Historic Museum just south of Chukchansi Gold Resort and Casino. Travelers can also uncover Nugget while exploring the eclectic shops at Coarsegold Historic Village, or visiting the many animals at the Nature of Wildworks wildlife care center. If you're in the area, don't miss the annual Tarantula Awareness Festival on the last Saturday in October.



Chowchilla

Madera

There's **So Much** to see and do here!

WINERIES OF MADERA COUNTY

Madera County has an abundance of agriculture and history. These worlds combine into one of the oldest wine grape-growing regions in the U.S. Enjoy an excellent combination of hospitality and fantastic, award-winning wines. Ask for Honey, the Honeybee, at any of the family-owned wineries.



HONEY

- Birdstone Winery
- CRU Winery
- Dorval Estate Winery
- Ficklin Vineyards
- Idle Hour Winery & Kitchen
- Papagni Winery
- Quady Winery
- San Joaquin Wine Company
- Toca Madera Winery
- Westbrook Wine Farm

OAKHURST

Get to know Oakhurst, the largest gateway town to Yosemite National Park. It lies at the junction of the Golden Chain Highway (CA-49) and the Southern Yosemite Highway (CA-41), just 16-miles from the park entrance. Book the region's top lodging, then stay a while, discovering a host of adventures you never expected to find. Stop at the Visitor Center to meet Sierra, the Black Bear, collect her card and find answers to your travel questions. Get the information on live performances, things to do, historical sites, delicious dining and the Toast of Oakhurst Beverage Tour.



SIERRA





ART GALLERIES OF OAKHURST

Oakhurst is a place bursting with creative talent, and there's no better place to see it than at the Yosemite Gateway Art Center, The Gallery at Oakhurst Spirits, and Firefall Gallery. Together, these galleries form the hub for fine art and artists in Oakhurst, showcasing works by renowned regional artists in styles and mediums ranging from stunning photography to contemporary sculpture.

This vibrant art community offers year-round artist demonstrations, exhibits, and creative events. You can also find the trading card for our most colorful character, Art E. Fox, the Sierra Nevada Red Fox, at these locations!

Enjoy the Art in its many forms!



ART E. FOX

It's so Easy to Play



RICKY

YOSEMITE MOUNTAIN SUGAR PINE RAILROAD

Travel back in time aboard an historic steam train on a four-mile excursion into the Sierra National Forest. The landmark railroad offers train rides, gold panning, evening programs, a museum, a sandwich shop and a toy store, March through November, weather permitting. Collect Ricky the Raccoon's trading card, then get ready for an exhilarating journey.



Come explore the Heart of California!

Bass Lake



North Fork

NORTH FORK

The town of North Fork has the distinction of being at the center of things - most notably the exact center of California! It's also home to the annual North Fork Loggers Jamboree, the Sierra Mono Museum and Cultural Center and it's the starting point of the Sierra Vista Scenic Byway. You can find Ranger the California Mule Deer at The Gnarly Carrot, Rebelz Coffee and the Sierra Mono Museum.



RANGER

BASS LAKE

Bass Lake is known for fishing, hiking, mountain biking, shopping and excellent lakeside dining. Many lodging options include camping, cabins, vacation rentals and lakeside resorts.

Three marinas provide boat rentals that range from kayaks to party barges. Find BLake, the Bald Eagle and collect his trading card at, The Pines Resort, The Forks Resort, or Miller's Landing Resort.

Look for my Bald Eagle friends and me soaring above Bass Lake!



BLAKE



GALEN

YOSEMITE NATIONAL PARK

Just inside the park's southern entrance, the Mariposa Grove of Giant Sequoias is home to nearly 500 magnificent giants. Visit the Welcome Plaza, near the parking area, to meet Galen, the Great-Horned Owl, and collect his card. It is a breeze to travel to the Mariposa Grove Arrival Area via park shuttle. Word to the wise: The Washburn Trail can take you to the BIG trees if the shuttle is unavailable.



The last stop and the grand finale of the Fossils to Falls Road Trip are the magical sights of Yosemite Valley! Tunnel View is an essential destination on any Yosemite visit; see Bridalveil Fall, Half Dome, Clouds Rest, and El Capitan from this iconic viewpoint. The trading card for Sandy, the Squirrel, is available at the Ansel Adams Gallery in Yosemite Village and Tenaya at Yosemite in the gateway town of Fish Camp.

Collect all 10 for a Special Gift!



SANDY

YosemiteThisYear.com/welcoming-committee



Collect a minimum of 2 cards to enter the Yosemite Adventure Contest. Collect more cards for more chances to win!



A CHRISTMAS CAROL • GOLDEN CHAIN THEATRE

Performing Arts

GOLDEN CHAIN THEATRE:
A Legacy of Live Theatre in
Yosemite's Southern Gateway



Live theatre takes center stage at the Golden Chain Theatre (GCT) in Oakhurst, a beloved institution founded in the late 1960s to celebrate the colorful era of 19th-century melodramas. GCT's first performance, W.H. Smith's classic "The Drunkard," set the tone for a tradition that has endured for over 50 years. Since moving to its permanent home in the former Snowline Bowling Alley in 1972, GCT has grown into a cornerstone of culture for both locals and visitors, presenting a range of captivating shows each season.

Recent years have featured an eclectic lineup including suspenseful dramas like "The Mousetrap" and "Silent Sky," crowd-pleasing comedies such as "Savannah Sipping Society" and Mel Brooks' award-winning show, "The Producers," and beloved musicals like "Mary Poppins" and "Shrek the Musical." Yet, GCT remains true to its roots, staging classic melodramas like "Here Come the Cows" and "Males Order Bride" each season.

For an unforgettable outdoor experience, join GCT on the Moonlight Melodrama train rides with the Yosemite Mountain Sugar Pine Railroad. This family-friendly evening under the stars brings a taste of theatrical adventure to the heart of the Sierra National Forest—combining history, humor, and nature for an experience like no other.

GoldenChainTheatre.org



For event information visit
YosemiteThisYear.com/whats-happening

Like the other arts

Musical Talent runs deep in the region.

At many times during the year, you can enjoy live music hosted at venues throughout the area. Both one-off events and regular musical series feature a range of local, regional and national performers and music from a wide range of genres. There is so much to choose from and enjoy.

Here's just a sampling of a few of our favorite live music series:

- **Bass Lake LIVE Summer Concert Series**
The Pines Resort, Bass Lake
- **Live Music at the Marina Bar & Grill**
(daily, all summer)
- **Ground Series at AXIS**
AXIS Coffee Bar + Eatery
- **Live from the Meadows Concert Series**
Sierra Meadows
- **Live Music Concert Series**
Queen's Inn Wine Bar & Beer Garden
- **Live Music Sundays** Toca Madera Winery
- **Music in the Park**, Chowchilla
- **Tesoro Viejo Live on the Lawn Summer Concert Series**



LIVE MUSIC AT THE QUEENS INN • STEVE MONTALTO • VYMC
YosemiteThisYear.com | info@yosemitethisyear.com

Art and the Arts in Madera County

Madera County is wonderfully rich in history as well as natural beauty. These features have drawn many to the area, including a thriving and growing community of artists, artisans, and crafts people. From fine art to performing art, you can find and enjoy it here.

MADERA COUNTY ARTS COUNCIL

For over 40 years, the Madera County Arts Council (MCAC) has enriched the community by fostering art and cultural programs for residents and visitors alike. Through initiatives that support local arts groups and individual artists, MCAC showcases diverse talent across the county. The council's Circle Gallery in Madera hosts various exhibits, including the renowned annual "Celebrate Agriculture with the Arts," a signature competition and exhibit highlighting the region's agricultural heritage and artistic excellence.

MaderaArts.org

Keep an eye out for the **Art Banner Trail** late May thru ARTober



SIERRA ART TRAILS

A cornerstone ARTober event is the Sierra Art Trails Open Studio Tour. This multi-weekend event brings together nearly a hundred local and regional artists working in a wide array of media. A shortlist (very short) includes photography, painting, pastels and ceramics, printmaking, sculpture, woodworking and leather craft. Seeing an abundance of wonderful art is great, but the best part may be spending time with artists, often at their home studios, where the magic happens.

The trail is a special once-a-year journey throughout Eastern Madera and Mariposa Counties; an artistic road trip that celebrates art in the region, for artists and art lovers alike.

SierraArtTrails.org

YOSEMITE GATEWAY ART CENTER & YOSEMITE SIERRA ARTISTS

Discover the vibrant arts scene at the Yosemite Gateway Art Center in Oakhurst, the hub for local and visiting art lovers. This dynamic space hosts a variety of galleries that feature rotating exhibits, showcasing a diverse array of styles, mediums, and artists from across the region. Year-round, the center brings exceptional special exhibits, including the annual Yosemite Sierra Artists (YSA) Show and the acclaimed Yosemite Renaissance traveling exhibition, which celebrates art inspired by the Yosemite region. YGAC also serves as the headquarters for Sierra Art Trails, the annual open studio tour showcasing the work of local artists across the region.

Yosemite Sierra Artists is a very active group hosting regular workshops, exhibits and live artist demonstrations, at a range of venues around town providing many opportunities to experience the creativity and inspiration that define this cultural cornerstone.


YGAC.com - YosemiteSierraArtists.org



ELIZABETH SALTOS - OAKHURST ART & WINE HOP • CATHY DESCH

ARTOBER IN OAKHURST

As Yosemite's largest gateway community, Oakhurst boasts one of the highest per capita artist populations in the United States. Each October, or "ARTober," local artists come together for a month-long celebration of creativity. With artist demos, exhibits, special events, and the popular ART the Bear treasure hunt, ARTober offers a fun and immersive way to experience the vibrant art scene of the Sierra Nevada Foothills.



ARTober.net



ESCAPE THE CROWDS - ADVENTURE OFF-ROAD
Giant Sequoias - Sunsets - Vistas - Lakes - Fresno Dome - Snow



NEW! - RYDE YOSEMITE

**Must have a class C driver's license.
Motorcycle license not required!**

CALL OR BOOK ONLINE

**42515 CA-41 Oakhurst, CA
833-533-7494**

f yosemiteadventureco.com i

EXPLORE THE

Magic of Winter

in Yosemite and its Southern Gateway

Winter in the mountains is truly a special time!

Some come for quiet, some for the beauty, others to experience some of the unique fun of the season.

This season sees fewer visitors than any other time of year, thus making your journey feel like a more private and personal experience.

Imagine scenes of granite monoliths encased in ice crystals towering above snow covered meadows. Waterfalls, newly revived with the season's welcome rains, send mist into nearby forests, frosting the trees with ice, creating a winter wonderland many can only dream of seeing.

Winter is a perfect season to capture images, both grand and intimate, of Yosemite's beauty.



DEWEY POINT • YOSEMITE NATIONAL PARK • LASTING ADVENTURES

Winter Fun comes in many forms, from classic activities to some that are adventurous and off the beaten path.

Here are just a few of our favorites:

Badger Pass Ski Area

Winter sports have a long history in Yosemite with skiing, snowboarding, snowshoeing, tubing, and cross-country skiing are all in the mix. If you are new to winter sports or want to sharpen your skills, sign up for a class.

Goat Meadow Snow Play Area

Located in Fish Camp just outside the south gate to Yosemite. Head here for a day of sledding and snow-play fun with family and friends.

Yosemite Adventure Company

Take an adventurous tour up into the mountains of the Sierra National Forest and enjoy sites few have the opportunity or means to access in the winter months.

Ice Skating

A family favorite activity. There are now three locales to enjoy strapping on some skates, gliding across the ice (both real and synthetic*) and warming up with hot cocoa:

- **Tenaya at Yosemite** - Located near the southern entrance to Yosemite National Park
- **Curry Village** - Located in Yosemite Valley
- **The Pines Resort*** - Located in the Pines Village at Bass Lake

After a day of fun and adventure, retire to beautiful snow-dusted Bass Lake. Snuggle up with a steamy beverage next to a crackling fire in your own lakeside suite or chalet at The Pines Resort, Miller's Landing Resort or one of the many vacation home rentals around the lake.



Come experience the magic that is winter here! YosemiteThisYear.com/winter-fun



MARIPOSA GROVE • STEVE MONTALTO • VYMC
YosemiteThisYear.com | info@yosemitethisyear.com



WINTER OFFROADING • YOSEMITE ADVENTURE CO
2025 - 2026 Visitors Guide - Visit Yosemite | Madera County

Celebrating Local Native Cultures

Yosemite and its Southern Gateway have been home to Native Peoples for many thousands of years. They lived then, as now, as part and caretakers of the lands they call their home.



Sierra Mono Indian Fair Days & Pow Wow

NORTH FORK RANCHERIA OF THE MONO INDIANS



Soaproot Brush

The North Fork Mono are among the original inhabitants of the foothills of the San Joaquin Valley and Sierra Mountains. North Fork Mono society has traditionally consisted of two clans represented by the golden eagle and the coyote. The animals stand guard at the Sierra Mono Museum and Cultural Center over the many displays of traditional Mono life. The way of life for the Mono is exhibited through fishing, hunting, acorn gathering, cooking, healing, basket making, games and ceremonies at the Sierra Mono Museum and Cultural Center.



Historic Scene of Tribal Life

PICAYUNE RANCHERIA OF THE CHUKCHANSI INDIANS



Chukchansi Pow Wow

The Picayune Rancheria of the Chukchansi Indians is affiliated to Chukchansi Yokuts culture. Chukchansi Yokuts are indigenous to Central California where they have inhabited areas of the San Joaquin Valley and Sierra Nevada foothills for more than 12,000 years. Many Chukchansi still live in these foothills about 30 miles north of Fresno; the headquarters of the tribe, Picayune Rancheria, is located there today. Chukchansi is the language spoken regionally, in which anthropologists have classified an estimated 60 tribes together as Yokuts - meaning people. Hence, Chukchansi Yokuts. These tribes all have similar culture and customs but have had different dialects throughout history.



Yosemite Indian Village

YOSEMITE INDIAN VILLAGE OF AHWAHNEE

This reconstructed village is located on the former site of the largest Indian village in Yosemite Valley. The bark houses, ceremonial roundhouse, sweathouse, pounding rocks, cabin, acorn granaries, and chief's house are representative of the structures found in a Sierra Nevada Miwok village of the late nineteenth century. Today the village is still actively used by members of the local American Indian community for ceremonies and special gatherings.

The word "Miwok" is also spelled "Miwuk" or "Me-Wuk." Translated as "people" or "Indian people," it is used to identify persons who are descended from any one of the several different Miwok groups in California.

EXPERIENCE MORE NATIVE HERITAGE AND CULTURE

You can discover even more places in Madera County to connect with our rich Native culture. Don't miss the California Native American Exhibit at the Fossil Discovery Center, the Coarsegold Historic Museum, the Wassama Round House State Historic Park, and the Fresno Flats Historic Village and Park. Scan the QR code to explore a full list of cultural sites and experiences nearby!



Finding Ways to Wellness *Get out there!*

No journey to Yosemite National Park and Madera County would be complete without spending time outdoors - no matter the season. Boost your energy, reduce your stress, build your fitness level.



Recommendations for Finding Peace in Nature

-  **Walk in the forest** – Hiking trails abound in Madera County and Yosemite National Park, including many that take you away from civilization so you can reconnect with the earth and your spirit.
-  **Swim in a lake** – Take a dip in a sun-warmed lake, such as Bass Lake, or brave the colder temps of Tenaya Lake in Yosemite's high country. Kayak, do paddleboard yoga or sun yourself on the shore to boost your vitamin D.
-  **Eat organically, from fruits and vegetables in season** – Purchase locally-grown items from our farmers' markets or dine at restaurants featuring locally sourced products on their menus, prepared lovingly for you. As a special treat, sign up for culinary classes at The Elderberry House Restaurant.
-  **Perform yoga or tai chi atop a granite dome or near a meadow** – Limber up with gentle movements made even more refreshing being accomplished outdoors in the open air.
-  **Meditate outdoors** – Reduce stress and improve your mood by quieting your mind in meditation outdoors. Get in touch with your Higher Self and let your mind wander amid vibrant wildflowers and giant trees.



Spa, Massage, and Classes

Many visitors to the Yosemite region look to the mountains as part of their wellness journey.

The breathtaking views inspire a connection to nature's healing powers. Embrace the energy of this sacred landscape with experiences designed to enhance wellness and relaxation.

**A Stone's Throw
Massage Therapy**
(559) 676-5045

Ascent Spa
(559) 683-6555

Equilibrium Massage
(559) 825-1802

Mindful Cafe*
(559) 760-0732
**Offering "shinrin-yoku" or Forest Bathing*

Mountainside Mobile Massage
(559) 330-1513

**Ritual Wellness & Co. Boutique,
Apothecary & Wellness Studio**
(559) 760-9947

Serenity Springs Spa
(559) 692-5444

Sierra Massage Therapy
(559) 676-0899



Spa Du Sureau
(559) 683-6860
**Yosemite Yoga +
Wellness at The Smiling
Sasquatch Center***
(858) 341-9067

THE OAKHURST INN AT YOSEMITE

40489 Highway 41, Oakhurst, CA 93644
(559) 683-8282 frontdesk@theoakhurstinn.com
theoakhurstinn.com

Remember your journey... with
Something Special

A Co-op of Local Artisans
Gifts · Jewelry · Souvenirs


In Oakhurst
McDonald's Shopping Center





FRESNO YOSEMITE
INTERNATIONAL AIRPORT

Your gateway to three breathtaking national parks!



FlyFresno.com | Follow @iflyfresno





Majestic Mountain Loop

Visit 3 of California's most stunning national parks in as little as 3 days!



BIG TREES TRAIL SUNNY GIANT SEQUOIAS SEQUOIA NATIONAL PARK • DANIEL CHUI

Sequoia • Kings Canyon • Yosemite

DAY 1

Sequoia National Park

Start your journey with a scenic drive to Sequoia National Park from Visalia (Highway 99 and Highway 198). See the Giant Forest Museum, Tunnel Log, Moro Rock, and the largest tree in the world... the General Sherman Tree. You can also venture underground in the Crystal Cave. Stay the night in the welcoming town of Visalia. Make sure to experience farm-to-table restaurants in their quaint downtown.

DAY 2

Kings Canyon National Park

See the General Grant Tree, Panoramic Point, Big Stump Trail, Roaring River Falls, and The Road's End. After your visit, head north and stay overnight near the south entrance of Yosemite in the southern gateway town of Oakhurst. To get there, take Highway 180 from Kings Canyon to Fresno then head north on Highway 41 (about a two-hour journey).



BUENA VISTA PEAK • KINGS CANYON NATIONAL PARK • DANIEL CHUI

YosemiteThisYear.com | info@yosemitethisyear.com

DAY 3

Yosemite National Park

Get an early start for your drive into the park or take a guided tour and spend the day exploring Yosemite. See the Mariposa Grove of Giant Sequoias, Wawona's Yosemite History Center, Tunnel View and Yosemite Valley. Come back to Oakhurst for a night's stay or extend your journey on through to one of Yosemite's other three gateways.



YOSEMITE FALLS • STEVE MONTALTO • VYMC

Learn more at
[YosemiteThisYear.com/
majestic-mountain-loop](https://YosemiteThisYear.com/majestic-mountain-loop)



← Visit 3 of California's National Parks in 3 days! →

Explore the unrivaled beauty of three of California's most spectacular parks - Sequoia, Kings Canyon, and Yosemite National Parks - in as little 3 days! Visit all three parks on this epic self or tour-guided adventure to complete the *Majestic Mountain Loop*!

1
DAY

Sequoia National Park

- STOP 1 - GIANT FOREST MUSEUM
- STOP 2 - DRIVE THROUGH TUNNEL LOG
- STOP 3 - MORO ROCK
- STOP 4 - GENERAL SHERMAN TREE
- STOP 5 - CRYSTAL CAVE

2
DAY

Kings Canyon National Park

- STOP 1 - GENERAL GRANT TREE
- STOP 2 - PANORAMIC POINT
- STOP 3 - BIG STUMP TRAIL
- STOP 4 - ROARING RIVER FALLS
- STOP 5 - THE ROAD'S END

3
DAY

Yosemite National Park

- STOP 1 - MARIPOSA GROVE - GIANT SEQUOIAS
- STOP 2 - YOSEMITE HISTORY CENTER
- STOP 3 - GLACIER POINT
- STOP 4 - TUNNEL VIEW
- STOP 5 - YOSEMITE VALLEY



Background photo by:

Michael Bizzle
© HOTCORNER PHOTOGRAPHY



More Info




www.MajesticMountainLoop.com




2025-2026 PHOTOGRAPHERS:

 **Breeze Turner Willson**
@BreezeTurner


 **Britain Andrew**
britainandrew.com


 **Carrie Jenkins**
Carrie Jenkins Photography
photosbycarriej.com

 **Cathy Desch**

 **Daniel Chui**
Daniel Chui Photography
chuiphoto.com

 **Darvin Atkeson**
Yosemite Landscapes
yosemitelandscapes.com


 **Janet Martinez**
Janet Martinez Photography
janetmartinezphotography.com

 **John Craft**
John Craft Photography
johncraft.smugmug.com

 **Larry Townsend**

 **Kim Lawson**
Rugged Beauty • ruggedbeauty.com

 **Nancy Robbins**
Nancy Robbins Photography
robbinsphotography.com

 **Steve Montalto**
HighMountain Images
highmountainimages.com

COVER PHOTO

Glacier Point Geology Hut



Photographer Darvin Atkeson
Yosemite Landscapes



I setup to watch the sunset from a small area atop a boulder behind the Geology Hut located at Glacier Point. This little stone hut allows you to enter from either side and provides great views of Half Dome and the Eastern Sierra range while also providing some protection from the wind and rain. It's a favorite spot to view one of Yosemite's most famous monoliths, appropriately named Half Dome. The sunsets here are spectacular no matter what day you visit and it's a short walk out to Glacier Point. It is a must visit with a great vista should you stop to see Glacier Point.

Creative Director:
Steve Montalto

Creative Consultants:
**Rhonda Salisbury,
Kate Holden and
Brooke Smith**

YVMC Photographer:
Steve Montalto

Edited by the **YVMC Team**



Visit Yosemite | Madera County
©2024 All rights reserved



Sales & Advertising:
Tim & Susan Madden
tim@seethingsmoreclearly.com



Design & Layout:
Lisa Baker - Digital Mirrors
lisabaker@digitalmirrors.com

Submit Your Photos!

**Would you like
to see your photo
in the 2027
Visitors Guide?**

For consideration,
send your images to
steve@yosemitethisyear.com
& lisabaker@digitalmirrors.com.
Write "Photo Submission"
in the subject line.



LET ME OPEN DOORS FOR YOU!

Your LOCAL Sierra Mountain Realty Expert
Selling with HONESTY & INTEGRITY
Call for a FREE Consultation!

Shannon O'Brien

REAL ESTATE AGENT
DRE #01921615

(D)209-617-2163
(O)559-683-7653
s.obrien@c21ditton.com
www.SELLINGCENTURY21.COM





2019-2024 AWARDS

CENTURION®

President's
Pinnacle Producer



BREAKFAST

LUNCH



CROISSANTS
MADE FRESH DAILY



made to order breakfast • burgers • sandwiches • custom cake orders

INDOOR &
PATIO SEATING

EASY PARKING!
BUSES & RVs WELCOME!

Plus

Daily Gluten-Free Choices, Waffles, Baked Goods, Salads
Pet Friendly Patio

BeesBakeryCafe.com



40250 Junction Dr, Oakhurst (behind Raleys) | (559) 683-2393 | @beesbakerycafe



inelleinfo@gmail.com

hemlockreservations@gmail.com



DUCEYS ON THE LAKE • THE PINES RESORT

AHWAHNEE

The Gulch Bar & Grill at River Creek Golf Course
 (559) 683-5600 rivercreekgolfcourse.com

BASS LAKE

Casa Velasco Mexican Restaurant
 (559) 683-2272 facebook.com/CasaVelasco

The Forks Restaurant (seasonal) 📄 17
 (559) 642-3737 • theforksresort.com

Jones Store at Beasore Meadows (seasonal) (599) 877-2902

Marina Bar & Grill (seasonal)
 (559) 642-3200 basslakeboatrentals.com/marina-burger

Miller's Landing - Ice Cream Fountain & Grill (seasonal) 📄 14
 (559) 642-3633 • millerslanding.com

Nurture Coffee + Eats
 nurturebasslake.com

📍 **The Pines Resort** 📄 20
 • Ducey's Bar & Grill
 • Ducey's on the Lake Restaurant
 (559) 642-3131 • basslake.com

COARSEGOLD

Chukchansi Gold Resort & Casino 📄 30
 • California Market Buffet
 • Deuces Diner • Nativos
 • Noh?o? Cafe' • Noodle Bar
 • Vintage Steakhouse
 (866) 794-6946 • chukchansigold.com

Rooted in Season Market
 (559) 760-3848 • rootedinseason.com

Wild Fig Kitchen
 (559) 760-9889 • wildfigkitchen.com

Zanders Coffee
 (559) 642-2180 • zanderscoffee.com

FISH CAMP

Aroma Tavern at Narrow Gauge Inn
 (559) 683-7720 • narrowgaugeinn.com

📷 PHOTO ON PAGE 📄 AD ON PAGE #

FISH CAMP

Tenaya at Yosemite 📄 39
 • Embers • Jackalope's Bar & Grill
 • Timberloft Pizzeria
 (559) 683-6555 • visittenaya.com

Yosemite Mountain Sugar Pine Railroad Station Sandwich Shop (seasonal) 📄 Inside Front Cover
 (559) 683-7273 • ymspr.com

HILMAR

Hilmar Cheese Company Cafe
 (209) 656-1196 • hilmar.com

MADERA

Axis Coffee Bar + Eatery
 (559) 822-3380 • axistesoro.com

The Vineyard Restaurant & Bar 📄 59
 (559) 674-0923 • vineyardrestaurant.com

NORTH FORK

North Fork BBQ
 (559) 877-2277 • northforkbbq.com

Rebelz Coffee
 (559) 575-5606 • rebelzcoffee.com

The Gnarly Carrot
 (559) 877-8400 • kernfamilyfarm.com

OAKHURST

Bee's Bakery Cafe 📄 58
 (559) 683-2393 • beesbakerycafe.com

Deli Delicious
 (559) 683-3033 • deli-delicious.com

OAKHURST

El Cid Mexican Cuisine
 (559) 683-6668 facebook.com/elcidmexicancuisine

Hemlock Restaurant and Bar 📄 58
 (559) 566-2323 • hemlockyosemite.com

Idle Hour Winery & Kitchen 📄 41
 (559) 760-9090 • idlehourwinery.com

Kyoto Kafe
 (559) 692-2400 • 📍 - Kyoto Kafe

Mountain Oaks Cafe
 (559) 683-1120 📍 - Mountain Oaks Cafe

Oakhurst Grill & Whiskey 41 Lounge 📄 41
 (559) 641-2477 oakhurstgrillandwhiskey41.com

O.M.F.G. (Oh My Fantastic Grub)
 (559) 683-6634

Reimer's Candies, Gifts & Ice Cream
 (559) 642-3232 • reimerscandies.com

Round Table Pizza
 (559) 683-7472 • roundtablepizza.com

Smokehouse 41
 (559) 642-2271 • smokehouse41.com

South Gate Brewing Company
 (559) 692-2739 • southgatebrewco.com

The Elderberry House and Cellar Bar
 (559) 683-6800 • chateausureau.com/dine

The Snowline Saloon
 (559) 683-2364 • thesnowlinesaloon.com

Yosemite Gourmet Picnics
 (575) 740-9804

YOSEMITE

Yosemite Dining, Yosemite Hospitality
 (888) 413-8869 • travelyosemite.com

- The Ahwahnee Dining Room
- Mountain Room Restaurant & Lounge
- Base Camp Eatery
- and more ...



Work Where You Play?

We Do! Our County Supervisors know that Madera is a great place to work, live, & play! From scenic landscapes to vibrant communities, you too can make this remarkable place your home.



Miller's Landing Resort - Bass Lake



I'm so happy you have decided to come visit us in Madera County, the exact center of California. I hope you take the time to enjoy each corner of our great county, from fossils to the falls!

District #5 - Robert Macaulay

The Flag Barn - Madera Ranchos



District #1 - Jordan Wamhoff

Riverview Park - Madera



District #4 - Leticia Gonzalez

Madera/Chowchilla Fairs



District #2 - Dave Rogers

Almond Orchard - Poythress Farms - Madera




District #3 - Robert Poythress

Stop by the Visitor Center in Oakhurst and grab your free beach ball. Then create a post to show us how **YOU PLAY**

here in Madera County. Tag us and you just may be featured!

FB/IG @yosemitemadera
TikTok @visityosemite





René Christenson

REALTOR®

Your local REALTOR®

When you're buying or selling your home, you want someone who knows our mountains. I've lived and worked here my entire life, and have been a licensed REALTOR® in the area since 2005. Let me help you make buying your dream home as simple as possible.

SoldByRene.com

Century 21 Ditton Realty
At the Talking Bear
40307 Hwy 41 • Oakhurst



559-760-4221

ReneChristenson@sti.net

BRE #01443089

CENTURY 21 Ditton Realty

Learn what Yosemite Mortgage can do for you.

Contact one of our helpful team members today!



Yosemite Mortgage

Real Estate Financing

A Branch of Sierra Pacific Mortgage, NMLS 1788

© 2019 Sierra Pacific Mortgage Company, Inc. NMLS ID #1788 (www.nmlsconsumeraccess.org).



40055 Highway 41, Oakhurst • www.TeamYosemite.com
Phone: (559) 683-5500 • TeamYosemite@spmc.com

LODGING – Hotel • Motel • Inn • Resort • Bed & Breakfast

Pet Friendly Swimming Pool Restaurant Onsite Breakfast Included Ad on Page # Photo on Page

AHWAHNEE

Apple Blossom Inn Bed & Breakfast

44606 Silver Spur Tr, Ahwahnee • (559) 760-9608
appleblossombb.com • 4 units

Homestead Cottages

41110 Road 600, Ahwahnee • (559) 683-0495
homesteadcottages.com • 7 units

Inn the Woods Suites

44621 Silver Spur Tr, Ahwahnee • (559) 692-0192
innthewoodssuites.com • 4 units 27

Nature's Inn Bed & Breakfast

44625 Silver Spur Tr, Ahwahnee • (559) 641-2444
naturesinnbnb.com • 5 units 27

Sierra Meadows

46513 Opah Dr, Ahwahnee • (833) 966-1999
sierrameadows.com • 35 units

Sierra Mountain Lodge

45046 Fort Nip Tr, Ahwahnee • (559) 683-7673
sierramountainlodge.com • 8 units

BASS LAKE

Miller's Landing Resort

37976 Road 222, Wishon • (559) 642-3633
millerslanding.com • 12 units 14

The Forks Resort

39150 Road 222, Bass Lake • (559) 642-3737
theforksresort.com • 13 units 17

The Pines Resort

54432 Road 432, Bass Lake • (800) 350-7463
(559) 642-3121 • basslake.com • 106 units 20

Yosemite Bass Lake Suites

54331 Road 432 Bass Lake • (559) 760-0478
yosemitedbasslakesuites.com • 3 units

CHOWCHILLA

Days Inn - Gateway to Yosemite

220 E Robertson Blvd, Chowchilla • (559) 665-4821
wyndhamhotels.com/days-inn/chowchilla-california/days-inn-chowchilla-gateway-to-yosemite/overview
30 units

Holiday Inn Express & Suites Yosemite Park Area

309 Prosperity Blvd, Chowchilla • (559) 665-3300
hiyosemitepark.com • 63 units

COARSEGOLD

Black Hawk Lodge

28536 Highway 41, Coarsegold • (559) 868-3596 • 12 units

COARSEGOLD

Chukchansi Gold Resort & Casino

711 Lucky Ln, Coarsegold • (866) 794-6946
chukchansigold.com • 402 units 30

FISH CAMP

Bette's Yosemite Bed & Breakfast

1248 Highway 41, Fish Camp • (559) 683-2584
bettesyosemitebnb.com • 2 units

Big Creek Inn Bed & Breakfast

1221 Highway 41, Fish Camp • (559) 641-2828
yosemiteinn.com • 2 units

Narrow Gauge Inn

48571 Highway 41, Fish Camp • (559) 683-7720
narrowgaugeinn.com • 26 units

Tenaya at Yosemite

1122 Highway 41, Fish Camp • (888) 514-2167
visittenaya.com • 352 units 39

MADERA

Americas Best Value Inn & Suites

22683 Avenue 18½, Madera • (559) 675-8697
redlion.com/Americas-best-value-inn/ca/Americas-best-value-inn-suites-madera • 40 units

Hampton Inn & Suites Hotel

3254 Airport Dr, Madera • (559) 661-0910
maderasuites.hamptoninn.com • 76 units

Knights Inn

1855 W. Cleveland Ave, Madera • (559) 661-1131
knightsinn.com • 80 units

La Quinta Inn by Wyndham Madera

317 North G St, Madera • (559) 831-0730
wyndhamhotels.com/laquinta/madera-california/lla-quinta-madera/overview • 97 units

Springhill Suites by Marriott Madera

1219 E Almond Ave, Madera • (559) 664-9800
marriott.com/hotels/travel/fatmd-springhillsuites-madera
88 units

NORTH FORK

Jackass Hostel

32827 Road 222, North Fork
(559) 877-4180 • jackasshostel.com

Noma Resorts

65501 Mammoth Rd, North Fork
(559) 632-0642 • nomaresorts.com • 7 units

South Fork Motel

57714 Road 225, North Fork • (559) 676-7766
facebook.com/southforkmotel • 4 units

LODGING – Hotel • Motel • Inn • Resort • Bed & Breakfast

OAKHURST

A Bed of Roses Bed & Breakfast

43547 Whispering Pines Dr, Oakhurst • (888) 264-0733
abedofrosesyosemite.com • 4 units 🐾 🍷 🍽️ 📺

Best Western PLUS - Yosemite Gateway Inn

40530 Highway 41, Oakhurst • (800) 545-5462
(559) 683-2378 • yosemitegatewayinn.com
133 units 🐾 🍷 🍽️ 📺 41

📷 Chateau du Sureau

48644 Victoria Ln, Oakhurst • (559) 683-6860
chateausureau.com • 10 units + villa 🐾 🍷 🍽️ 📺

Evergreen Haus - Yosemite Sierra

43552 Whispering Pines Drive • Oakhurst
(559) 641-2220 • evergreenhaus.net • 4 units 📺

Fairfield Inn & Suites by Marriott Oakhurst Yosemite

40780 Highway 41, Oakhurst • (800) 228-2800
(559) 658-3462 • marriott.com/hotels/
travel/fatok-fairfield-inn-and-suites-oakhurst-
yosemite/ • 111 units 🐾 🍷 📺 63

Hampton by Hilton Oakhurst Yosemite

40740 Highway 41, Oakhurst
(559) 658-4462 • hilton.com/en/hotels/oysoyhx-
hampton-oakhurst-yosemite/ • 111 units 🐾 🍷 📺 63

Holiday Inn Express & Suites Oakhurst - Yosemite Park Area

40820 Highway 41, Oakhurst • (559) 658-4436
hiexpress.com/hotels/us/en/oakhurst/oakyo/hoteldetail
113 units 🐾 🍷 📺 63

Hounds Tooth Inn

42071 Highway 41, Oakhurst • (559) 642-6600
houndstoothinn.com • 14 units 📺

The Inelle by Marriott Tribute Portfolio Hotel

48800 Royal Oaks Dr, Oakhurst • theinelle.com
71 units 🍷 📺 58

Oakhurst Lodge

40302 Highway 41, Oakhurst • (559) 388-5341
oakhurstlodge.us • 32 units 🐾 🍷 📺

OAKHURST

Outbound Yosemite

42081 Highway 41, Oakhurst
outboundyosemite.com • 118 units 🐾 🍷 🍽️ 📺 39
Opening Fall 2025

Queen's Inn by the River

41139 Highway 41, Oakhurst • (559) 683-4354
queensinn.com • 12 units 🐾 🍷 📺 41

Sierra Sky Ranch

50552 Road 632, Oakhurst • (559) 683-8040
sierraskyranch.com • 28 units 🍷 🍽️ 📺

The Four Daughters Inn

49271 Golden Oak Loop, Oakhurst • (559) 676-9852
thefourdaughters.com • 6 units

The Lodge at Two Moons

Oakhurst • (559) 242-6466
thelodgeattwomoons.com • 5 units

The Oakhurst Inn at Yosemite

40489 Highway 41, Oakhurst
(559) 683-8282 • theoakhurstinn.com
117 units 🐾 🍷 📺 53

Yosemite Mountain Trail Lodge

42150 Highway 41, Oakhurst • (248) 376-6385
yosemitemountaintrailodge.com • 10 units 🐾 🍷 📺

Yosemite Sierra Inn

40662 Highway 41, Oakhurst • (877) 642-2525
(559) 642-2525 • yosemitesierrainn.com • 42 units 🍷 📺

Yosemite Southgate Hotel & Suites

40644 Highway 41, Oakhurst • (559) 683-3555
yosemitesouthgate.com • 81 units 🍷 🍽️ 📺

YNP & NEIGHBORING AREAS

Red's Meadow Resort & Pack Station

1 Red's Meadow Cir, Mammoth Lakes
(760) 934-2345 • redsmeadow.com • 10 units 🐾 🍷

Yosemite National Park Accommodations

(888) 413-8869 • travelyosemite.com 🍷 🍽️

Three Places to Stay at Yosemite's Gateway

Hampton Inn
559-658-4462

Fairfield
BY MARRIOTT
559-658-3462

Holiday Inn Express
AN IHG HOTEL
559-658-4436



CHATEAU DU SUREAU • OAKHURST, CA

Vacation Rentals – Your Home Away From Home



THE PINES RESORT VACATION RENTALS • BASS LAKE

SOUTHERN YOSEMITE & MADERA COUNTY are home to over 1,000 vacation rentals if you want all the comforts of your home away from home.

Vacation Rental Agencies

Local companies that personally work with you to help you find your perfect vacation home!

📷 PHOTO ON PAGE

📄 AD ON PAGE #

Acorn Vacation Properties

(559) 760-4555 • (559) 760-5285 • acornvp.com • 30 homes
📍 Oakhurst

Evergreen Vacation Homes

(661) 654-1926 • evergreenbasslake.com • 5 homes
📍 Bass Lake

Bass Lake Home Rentals

(559) 683-2229 • 54250 Rd 432, Ste #3, Bass Lake
basslakehomerentals.com • 45 homes
📍 Bass Lake

Hamlett Hospitality

(559) 676-9852 • 6 homes
📍 Oakhurst

Granite Trails Vacation Rentals

(559) 760-1237 • 12 homes
yosemitegranitetrailsvacationrentals.com
📍 Oakhurst, Bass Lake, Fish Camp, Coarsegold

K&M Premier Vacation Rentals

(559) 492-8233 • kandmvacationrentals.com • 25 homes
📍 Ahwahnee, Bass Lake, Coarsegold, Oakhurst, Wishon



K&M PREMIER VACATION RENTALS

🔍 Search for Rentals

1. Go to www.YosemiteThisYear.com, click on [Stay With Us](#) and then choose [Vacation Rentals & Cabins](#)



2. Go online to Airbnb.com, VRBO.com ... search the following towns for local vacation homes.

- 📍 Ahwahnee
- 📍 Bass Lake
- 📍 Coarsegold
- 📍 Chowchilla
- 📍 Fish Camp
- 📍 North Fork
- 📍 O'Neals
- 📍 Oakhurst
- 📍 Madera
- 📍 Raymond
- 📍 Wawona

Love Yosemite! Vacation Rentals

📄 21

40396 Hwy 41, Ste. F, Oakhurst • (559) 712-3261
loveyosemite.com • 60 homes

📍 Bass Lake, Coarsegold, Fish Camp, Oakhurst, Wawona

Nature's Properties

(559) 760-2897 • Naturesproperties.net • 6 homes

📍 Bass Lake, Oakhurst

📷 The Pines Resort Vacation Home Rentals

📄 20

54432 Road 432, Bass Lake • (559) 642-3121
basslake.com/stay/rental-homes • 12 homes

📍 Bass Lake

Pines Village Vacation Rentals

54310 Road 432, Bass Lake • (951) 347-2033
pinesvillagevacationrentals.com • 15 homes

📍 Bass Lake

The Redwoods In Yosemite

📄 43

Vacation Homes & Events Center

8038 Chilnualna Falls Rd, Wawona • (844) 355-0039
redwoodsinyosemite.com • 120 homes

📍 Wawona

Vacasa

40148 Highway 41 * Oakhurst • (800) 544-0300
Vacasa.com/usa/California/bass-lake

Vacasa.com/usa/California/oakhurst • 88 homes

📍 Bass Lake, Oakhurst, and more

Yosemite Bass Lake Vacation Rentals

(559) 760-0478 • yosemitebasslakerentals.com • 5 homes

📍 Bass Lake, Oakhurst, Mariposa, Coarsegold

Yosemite Dreams Vacation Rentals

(858) 337-8353 • yosemitedreams.com

Yosemite Mountain Trail Lodge Vacation Rentals

(559) 676-0200 • yosemitemountaintrailodge.com • 15 homes

📍 Oakhurst, Coarsegold

Yosemite's Scenic Wonders Vacation Rentals

7403 Yosemite Park Way, Yosemite (888) YOSEMITE (967-3648)

scenicwonders.com/yosemite-rentals/bass-lake • 110 homes

📍 Bass Lake, Oakhurst

BASS LAKE



- Ski/Wake Boats
- Patio Boats
- Jet Skis
- Fishing

BOAT RENTALS

No Boat License Needed

559-642-3200

www.basslakeboatrentals.com

Explore All Madera County & Yosemite Have To Offer



MADERA WINE COUNTRY • CRU WINERY



BASS LAKE LIVE AT THE PINES RESORT • YVMC



OUTDOOR ADVENTURES • YOSEMITE ADVENTURE CO



YOSEMITE GATEWAY ART CENTER • YVMC



YOSEMITE WINTER FUN • DARVIN ATKESON • YVMC



YOSEMITE NATIONAL PARK - SPRING • DANIEL CHUI • YVMC



MAJESTIC MOUNTAIN LOOP • TUNNEL LOG IN SEQUOIA NATIONAL PARK • DANIEL CHUI



THORNBERRY MUSEUM • YVMC



YosemiteThisYear.com/what-to-do